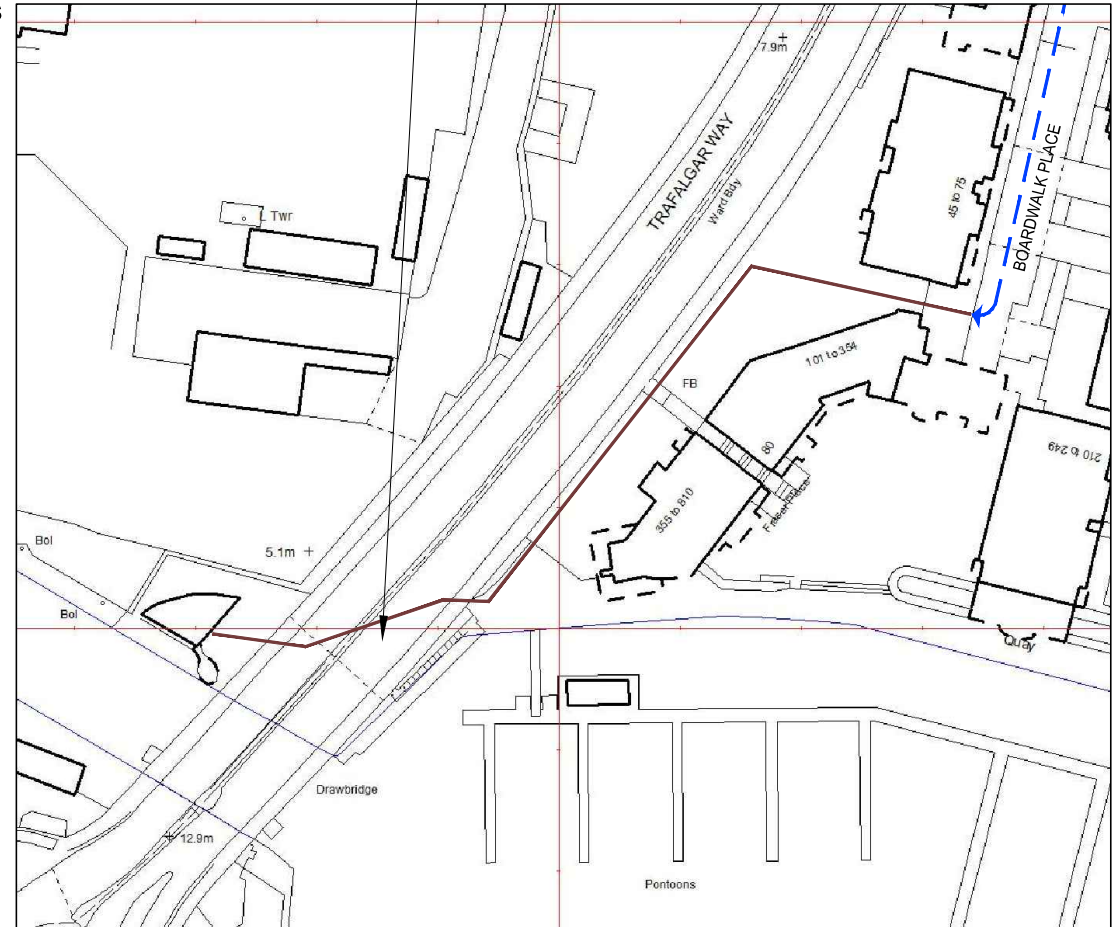
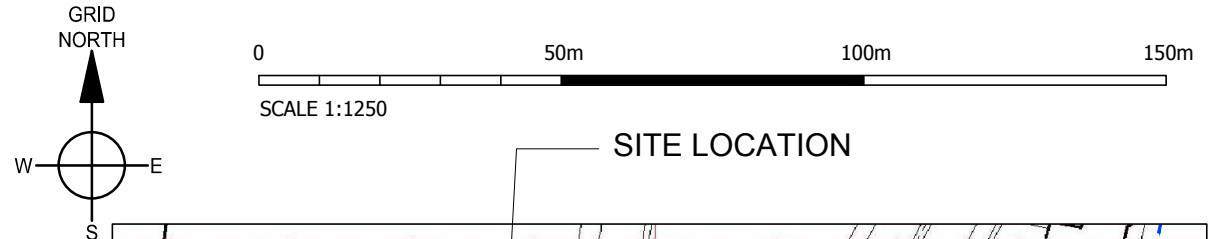


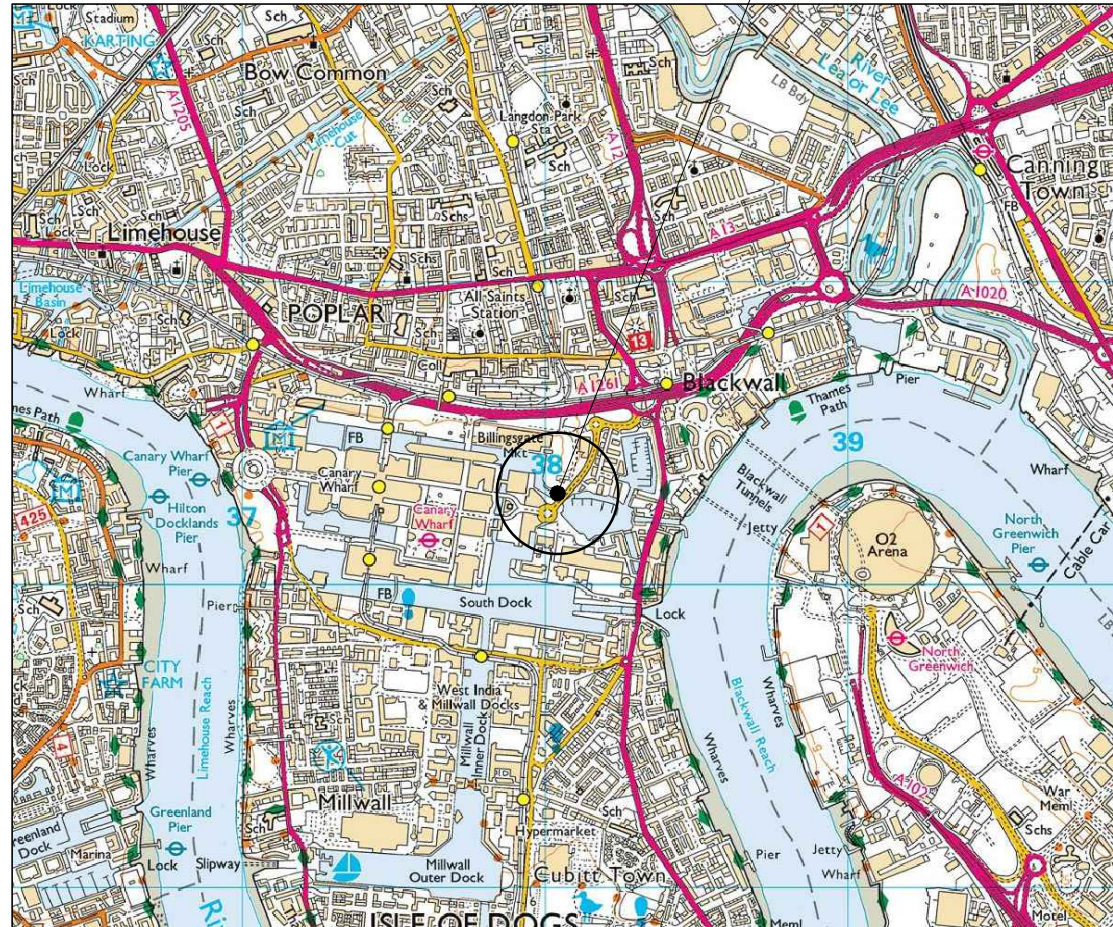
THESE DRAWINGS COMPLY WITH STANDARD ICNIRP DESIGN GUIDELINES.

GENERAL NOTES:

- 1.1) USE WRITTEN DIMENSIONS ONLY
- 1.2) ALL DIMENSIONS ARE IN MM UNLESS SPECIFIED
- 1.3) ASSUME ALL SITE DETAILS ARE EXISTING UNLESS SPECIFIED



SITE LOCATION (SCALE 1:1250)



SITE LOCATION (SCALE 1:25000)

DEPENDENCIES	
CHERRY PICKER SURVEY	NO
STAT SEARCH	YES
TRIAL DIG	NO
GEOTECH	YES
GDC	NO
BOLT PULL-OUT TEST	NO
STRUCTURAL CALCULATIONS	NO
BUILDING REGULATIONS	NO
ELECTRICAL LOAD TEST	NO
REC SERVICE ALTERATION	NO
COMMS SERVICE ALTERATION	NO
ASBESTOS SURVEY	NO
ANTENNA TESTING	NO
COOLING CALCULATIONS	NO

REV	ISSUE	DATE	DRN	APP
C	EQUIPMENT AND SUPPORT STRUCTURE REVISED	07.10.16	NP	GD
B	EQUIPMENT AND SUPPORT STRUCTURE REVISED	30.09.16	NP	GD
A	FIRST ISSUE	20.09.16	GB	GD

© THIS DRAWING IS THE COPYRIGHT OF NET COVERAGE SOLUTIONS LTD AND MAY NOT BE REPRODUCED OR DISCLOSED TO A THIRD PARTY IN ANY FORM WITHOUT WRITTEN PERMISSION



NET COVERAGE SOLUTIONS  
 CRAVEN COURT  
 STANHOPE ROAD  
 CAMBERLEY  
 SURREY GU15 3BS

TEL: +44(0)1276 854440  
 FAX: +44(0)1276 854450



OPERATOR REF NO. CTILid:234630 TEF:79132

OPERATOR: CTIL

DRAWING TITLE: SITE LOCATION MAPS

SCALE: AS SHOWN

SITE NO. 79132

SITE NAME: CRT BRIDGE CONTROL BUILDING TRAFALGAR WAY

SITE ADDRESS: TRAFALGAR WAY LONDON DOCKLANDS ISLE OF DOGS LONDON


OS GRID REFERENCE: 538042/180292

DRAWN: GB CHK: GD APP: GD

DATE: 20.09.16

SITE NO.	OPERATOR	DRG NO.	REVISION
79132	- CTIL -	100	- C

ORIGINAL DRAWING SIZE: A3



LOCATION PHOTOGRAPH

**DIRECTIONS TO SITE:**

**HEADING SOUTH ON M11**

AT END OF M11 MOTORWAY TAKE SLIP ROAD LEFT TO A406 (S). AT ROUNDABOUT AFTER 5.2 MILES TAKE 3RD EXIT ONTO SLIPROAD. AFTER 0.4 MILE MERGE ONTO A13 (NEWHAM WAY). AFTER 3.0 MILES KEEP RIGHT ONTO EAST INDIA DOCK ROAD TUNNEL. KEEP STRAIGHT AFTER 0.4 MILE FOR A1261 (ASPEN WAY). TAKE LEFT SLIPROAD AFTER 0.1 MILE FOR ISLE OF DOGS / CANARY WHARF. AFTER 0.2 MILE AT ROUNDABOUT TAKE 2ND EXIT ONTO TRAFALGAR WAY. TURN LEFT AFTER 0.1 MILE FOR BOARDWALK PLACE. SITE ACCESSED UNDER ROAD BRIDGE FOR BLACKWALL BASIN.

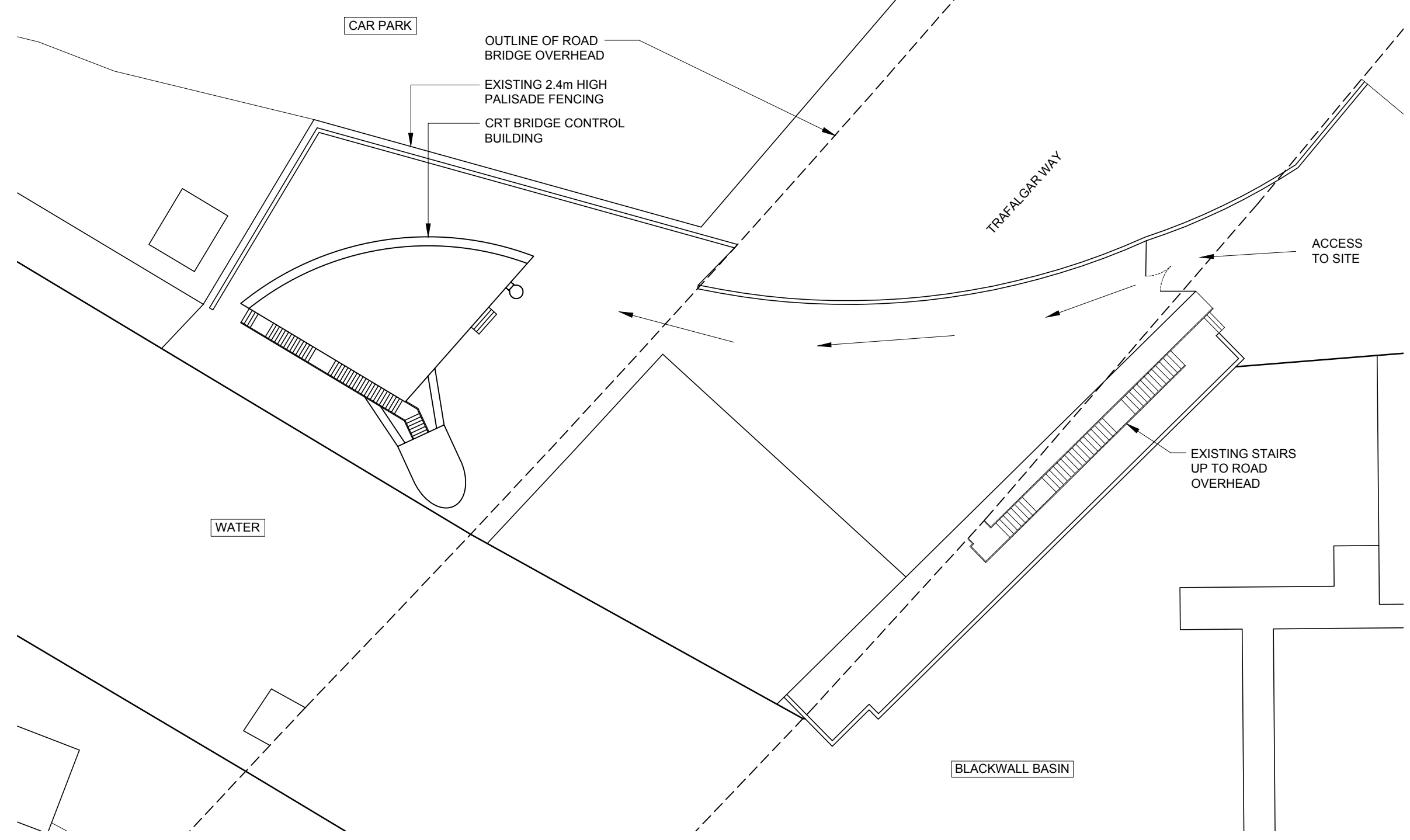
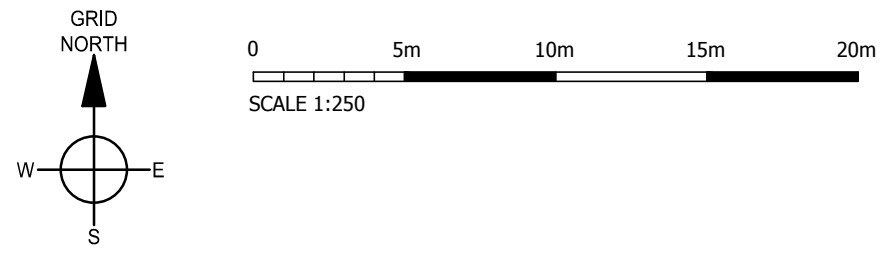
ALL MAPS OBTAINED VIA PROMAP.  
 ORDNANCE SURVEY © CROWN COPYRIGHT 2016.  
 ALL RIGHTS RESERVED. LICENCE NUMBER 100022432.



THESE DRAWINGS COMPLY WITH STANDARD ICNIRP DESIGN GUIDELINES.

GENERAL NOTES:

- 1.1) USE WRITTEN DIMENSIONS ONLY
- 1.2) ALL DIMENSIONS ARE IN MM UNLESS SPECIFIED
- 1.3) ASSUME ALL SITE DETAILS ARE EXISTING UNLESS SPECIFIED



REV	ISSUE	DATE	DRN	APP
C	EQUIPMENT AND SUPPORT STRUCTURE REVISED	07.10.16	NP	GD
B	EQUIPMENT AND SUPPORT STRUCTURE REVISED	30.09.16	NP	GD
A	FIRST ISSUE	20.09.16	GB	GD

© THIS DRAWING IS THE COPYRIGHT OF NET COVERAGE SOLUTIONS LTD AND MAY NOT BE REPRODUCED OR DISCLOSED TO A THIRD PARTY IN ANY FORM WITHOUT WRITTEN PERMISSION



NET COVERAGE SOLUTIONS  
 CRAVEN COURT  
 STANHOPE ROAD  
 CAMBERLEY  
 SURREY GU15 3BS  
 TEL: +44(0)1276 854440  
 FAX: +44(0)1276 854450



OPERATOR REF NO. CTILid:234630 TEF:79132

OPERATOR: CTIL

DRAWING TITLE: SITE LAYOUT PLAN EXISTING

SCALE: 1:250

SITE NO. 79132

SITE NAME: CRT BRIDGE CONTROL BUILDING TRAFALGAR WAY

SITE ADDRESS: TRAFALGAR WAY  
 LONDON DOCKLANDS  
 ISLE OF DOGS  
 LONDON

OS GRID REFERENCE:  
 538042/180292

DRAWN: GB CHK: GD APP: GD

DATE: 20.09.16

SITE NO.	OPERATOR	DRG NO.	REVISION
79132	- CTIL -	201	- C

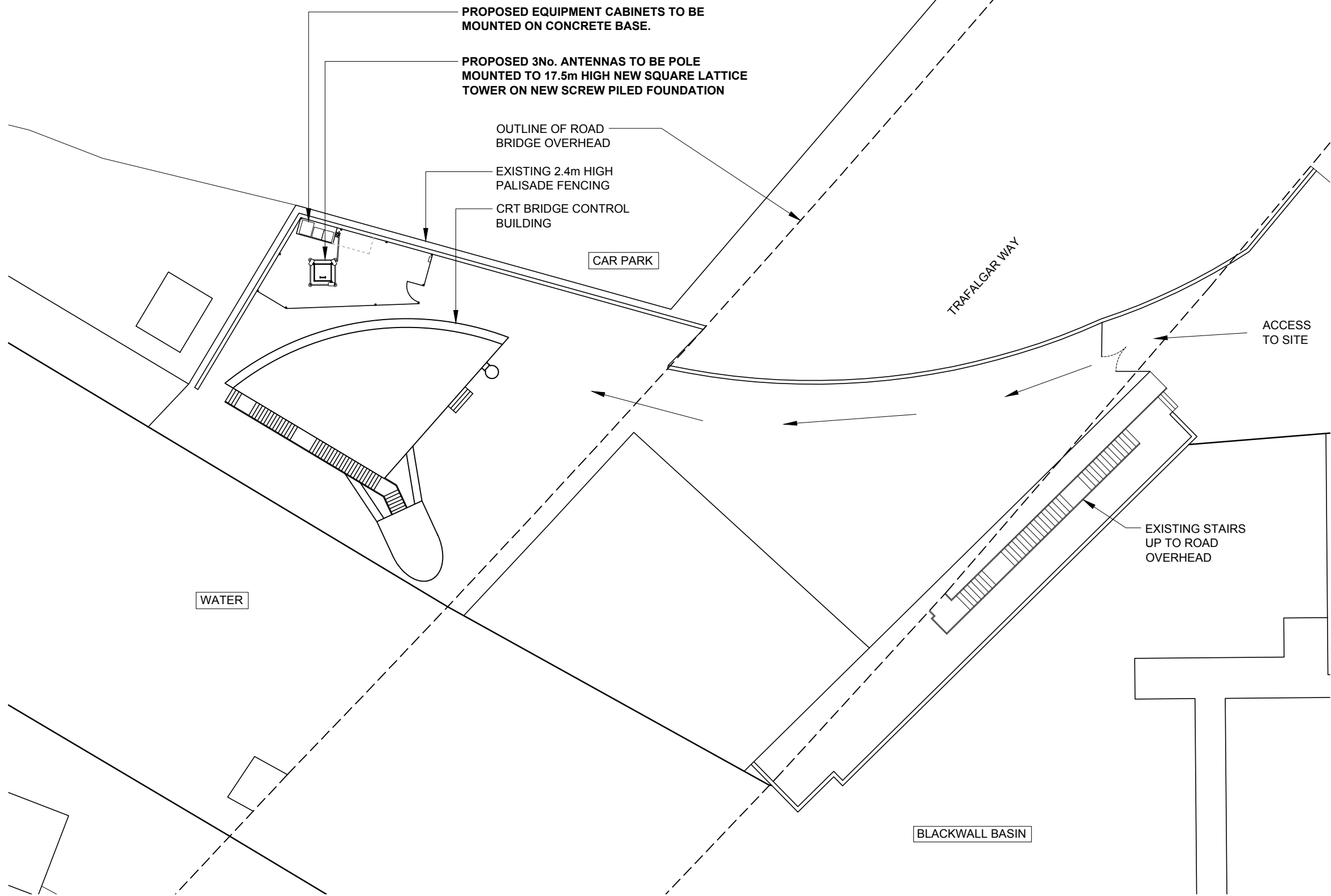
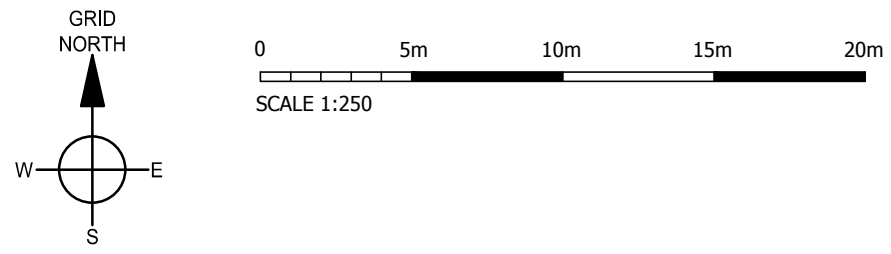
ORIGINAL DRAWING SIZE: A3

EXISTING SITE LAYOUT PLAN (SCALE 1:250)

THESE DRAWINGS COMPLY WITH STANDARD ICNIRP DESIGN GUIDELINES.

GENERAL NOTES:

- 1.1) USE WRITTEN DIMENSIONS ONLY
- 1.2) ALL DIMENSIONS ARE IN MM UNLESS SPECIFIED
- 1.3) ASSUME ALL SITE DETAILS ARE EXISTING UNLESS SPECIFIED



REV	ISSUE	DATE	DRN	APP
C	EQUIPMENT AND SUPPORT STRUCTURE REVISED	07.10.16	NP	GD
B	EQUIPMENT AND SUPPORT STRUCTURE REVISED	30.09.16	NP	GD
A	FIRST ISSUE	20.09.16	GB	GD

© THIS DRAWING IS THE COPYRIGHT OF NET COVERAGE SOLUTIONS LTD AND MAY NOT BE REPRODUCED OR DISCLOSED TO A THIRD PARTY IN ANY FORM WITHOUT WRITTEN PERMISSION



NET COVERAGE SOLUTIONS  
 CRAVEN COURT  
 STANHOPE ROAD  
 CAMBERLEY  
 SURREY GU15 3BS  
 TEL: +44(0)1276 854440  
 FAX: +44(0)1276 854450



OPERATOR REF NO. CTILid:234630 TEF:79132

OPERATOR: CTIL

DRAWING TITLE: SITE LAYOUT PLAN PROPOSED

SCALE: 1:250

SITE NO. 79132

SITE NAME: CRT BRIDGE CONTROL BUILDING TRAFALGAR WAY

SITE ADDRESS: TRAFALGAR WAY  
 LONDON DOCKLANDS  
 ISLE OF DOGS  
 LONDON

OS GRID REFERENCE:  
 538042/180292

DRAWN: GB    CHK: GD    APP: GD

DATE: 20.09.16

SITE NO.	OPERATOR	DRG NO.	REVISION
79132	- CTIL -	202	- C

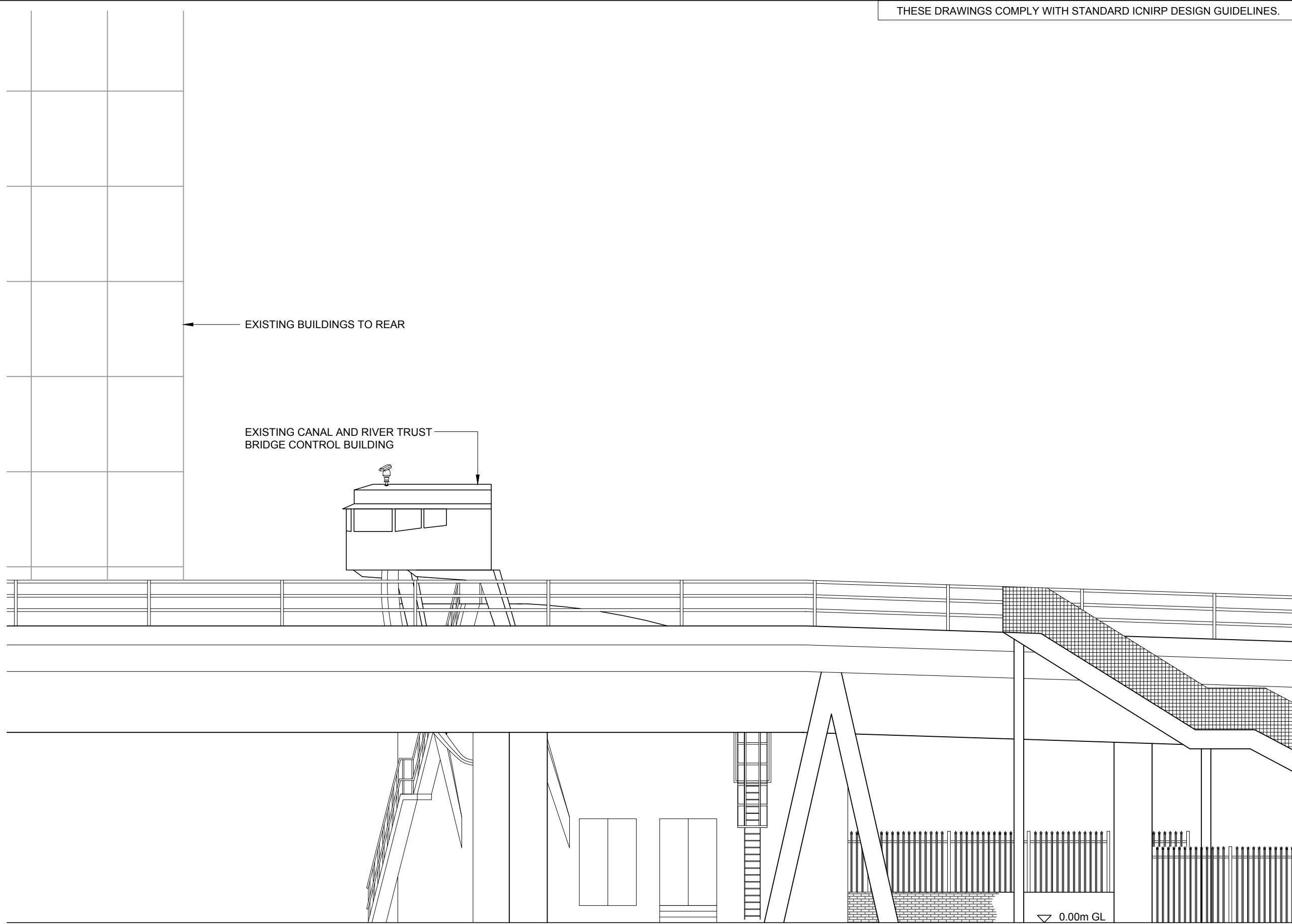
ORIGINAL DRAWING SIZE: A3

PROPOSED SITE LAYOUT PLAN (SCALE 1:250)

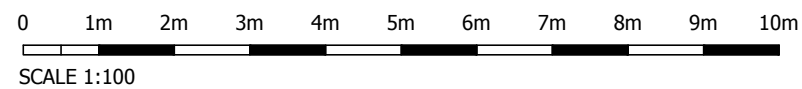
THESE DRAWINGS COMPLY WITH STANDARD ICNIRP DESIGN GUIDELINES.

GENERAL NOTES:

- 1.1) USE WRITTEN DIMENSIONS ONLY
- 1.2) ALL DIMENSIONS ARE IN MM UNLESS SPECIFIED
- 1.3) ASSUME ALL SITE DETAILS ARE EXISTING UNLESS SPECIFIED



EXISTING SOUTH-EAST ELEVATION (SCALE 1:100)



REV	ISSUE	DATE	DRN	APP
C	EQUIPMENT AND SUPPORT STRUCTURE REVISED	07.10.16	NP	GD
B	EQUIPMENT AND SUPPORT STRUCTURE REVISED	30.09.16	NP	GD
A	FIRST ISSUE	20.09.16	GB	GD

© THIS DRAWING IS THE COPYRIGHT OF NET COVERAGE SOLUTIONS LTD AND MAY NOT BE REPRODUCED OR DISCLOSED TO A THIRD PARTY IN ANY FORM WITHOUT WRITTEN PERMISSION



NET COVERAGE SOLUTIONS  
 CRAVEN COURT  
 STANHOPE ROAD  
 CAMBERLEY  
 SURREY GU15 3BS

TEL: +44(0)1276 854440  
 FAX: +44(0)1276 854450



CTIL

OPERATOR REF NO. CTILid:234630 TEF:79132

OPERATOR: CTIL

DRAWING TITLE: SOUTH-EAST ELEVATION EXISTING

SCALE: 1:100

SITE NO. 79132

SITE NAME: CRT BRIDGE CONTROL BUILDING TRAFALGAR WAY

SITE ADDRESS: TRAFALGAR WAY  
 LONDON DOCKLANDS  
 ISLE OF DOGS  
 LONDON

OS GRID REFERENCE:  
 538042/180292

DRAWN: GB CHK: GD APP: GD

DATE: 20.09.16

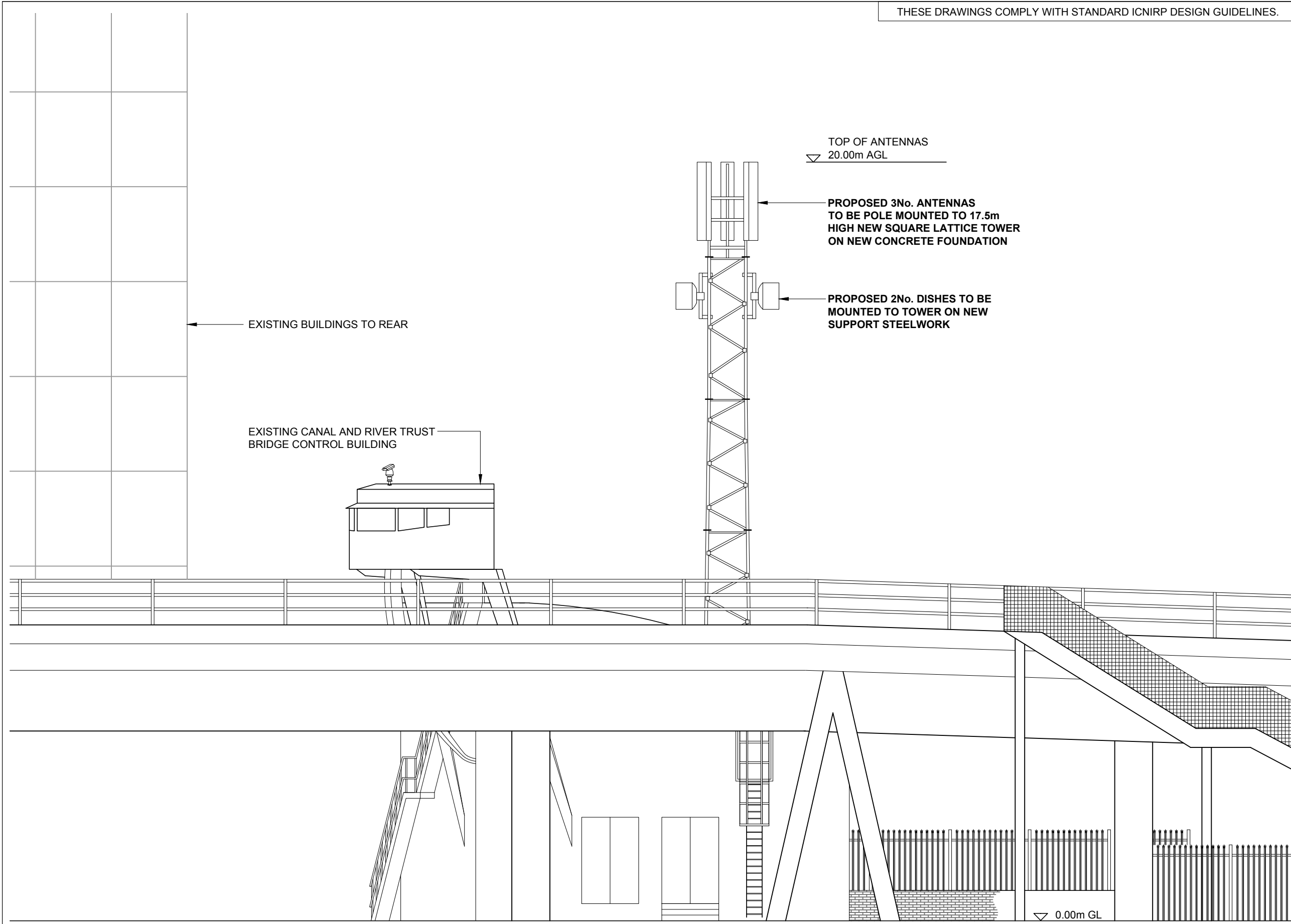
SITE NO.	OPERATOR	DRG NO.	REVISION
79132	- CTIL -	301	- C

ORIGINAL DRAWING SIZE: A3

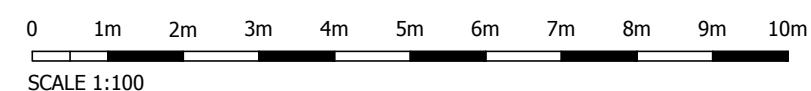
THESE DRAWINGS COMPLY WITH STANDARD ICNIRP DESIGN GUIDELINES.

GENERAL NOTES:

- 1.1) USE WRITTEN DIMENSIONS ONLY
- 1.2) ALL DIMENSIONS ARE IN MM UNLESS SPECIFIED
- 1.3) ASSUME ALL SITE DETAILS ARE EXISTING UNLESS SPECIFIED



PROPOSED SOUTH-EAST ELEVATION (SCALE 1:100)



REV	ISSUE	DATE	DRN	APP
C	EQUIPMENT AND SUPPORT STRUCTURE REVISED	07.10.16	NP	GD
B	EQUIPMENT AND SUPPORT STRUCTURE REVISED	30.09.16	NP	GD
A	FIRST ISSUE	20.09.16	GB	GD

© THIS DRAWING IS THE COPYRIGHT OF NET COVERAGE SOLUTIONS LTD AND MAY NOT BE REPRODUCED OR DISCLOSED TO A THIRD PARTY IN ANY FORM WITHOUT WRITTEN PERMISSION



NET COVERAGE SOLUTIONS  
 CRAVEN COURT  
 STANHOPE ROAD  
 CAMBERLEY  
 SURREY GU15 3BS  
 TEL: +44(0)1276 854440  
 FAX: +44(0)1276 854450



OPERATOR REF NO. CTILid:234630	TEF:79132
OPERATOR:	CTIL
DRAWING TITLE:	SOUTH-EAST ELEVATION PROPOSED
SCALE:	1:100
SITE NO.:	79132
SITE NAME:	CRT BRIDGE CONTROL BUILDING TRAFALGAR WAY
SITE ADDRESS:	TRAFALGAR WAY LONDON DOCKLANDS ISLE OF DOGS LONDON

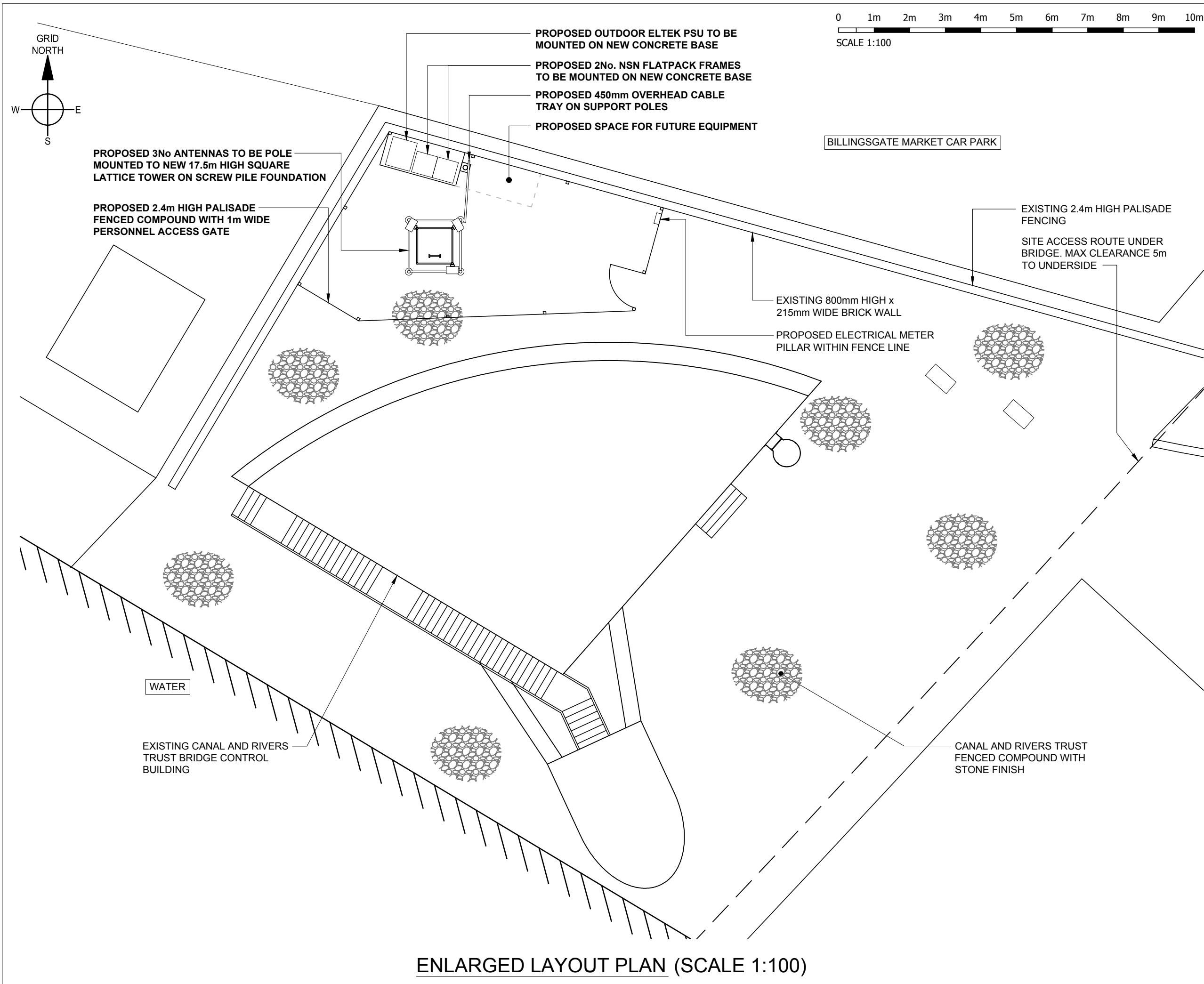
OS GRID REFERENCE:  
538042/180292

DRAWN: GB	CHK: GD	APP: GD
-----------	---------	---------

DATE: 20.09.16

SITE NO.	OPERATOR	DRG NO.	REVISION
79132	- CTIL -	302	- C

ORIGINAL DRAWING SIZE: A3



**ENLARGED LAYOUT PLAN (SCALE 1:100)**

**GENERAL NOTES:**  
 1.1) USE WRITTEN DIMENSIONS ONLY  
 1.2) ALL DIMENSIONS ARE IN MM UNLESS SPECIFIED  
 1.3) ASSUME ALL SITE DETAILS ARE EXISTING UNLESS SPECIFIED

REV	ISSUE	DATE	DRN	APP
C	EQUIPMENT AND SUPPORT STRUCTURE REVISED	07.10.16	NP	GD
B	EQUIPMENT AND SUPPORT STRUCTURE REVISED	30.09.16	NP	GD
A	FIRST ISSUE	20.09.16	GB	GD

© THIS DRAWING IS THE COPYRIGHT OF NET COVERAGE SOLUTIONS LTD AND MAY NOT BE REPRODUCED OR DISCLOSED TO A THIRD PARTY IN ANY FORM WITHOUT WRITTEN PERMISSION

**net**  
 NET COVERAGE SOLUTIONS  
 CRAVEN COURT  
 STANHOPE ROAD  
 CAMBERLEY  
 SURREY GU15 3BS  
 TEL: +44(0)1276 854440  
 FAX: +44(0)1276 854450

**O<sub>2</sub>**  
 CTIL

OPERATOR REF NO. CTILid:234630 TEF:79132

OPERATOR: CTIL

DRAWING TITLE: ENLARGED LAYOUT PLAN PROPOSED

SCALE: 1:50

SITE NO. 79132

SITE NAME: CRT BRIDGE CONTROL BUILDING TRAFALGAR WAY

SITE ADDRESS: TRAFALGAR WAY  
 LONDON DOCKLANDS  
 ISLE OF DOGS  
 LONDON

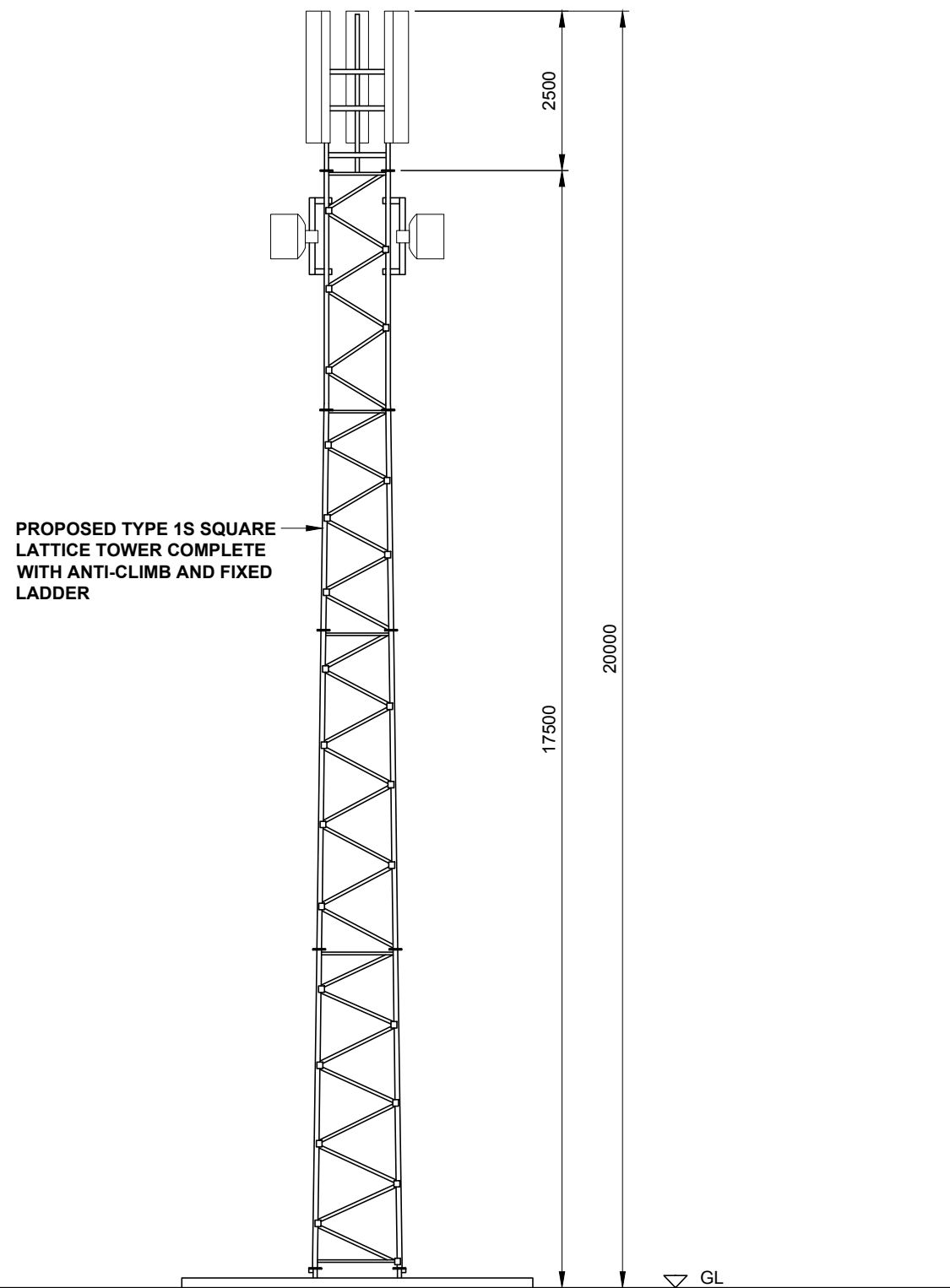
OS GRID REFERENCE:  
 538042/180292

DRAWN: GB    CHK: GD    APP: GD

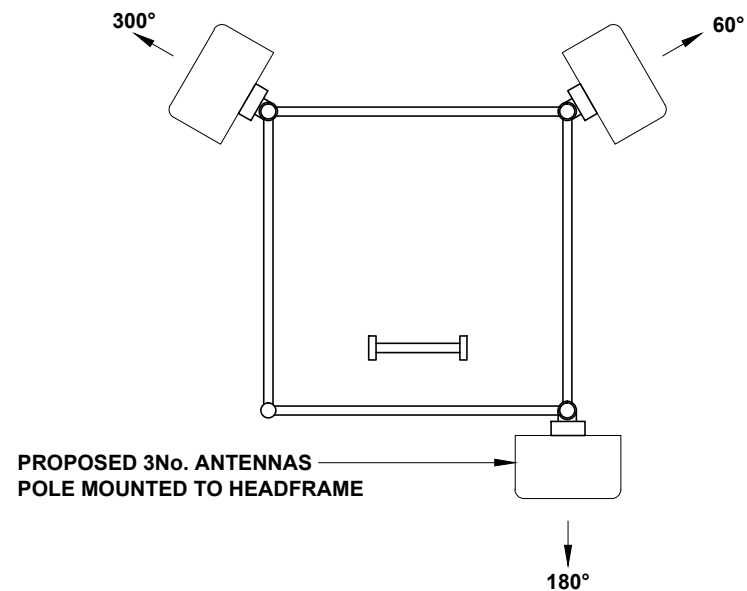
DATE: 20.09.16

SITE NO.	OPERATOR	DRG NO.	REVISION
79132	- CTIL -	401	- C

ORIGINAL DRAWING SIZE: A3



**PROPOSED TOWER ELEVATION (SCALE 1:100)**



**PROPOSED ANTENNA PLAN (SCALE 1:25)**

**GENERAL NOTES:**

- 1.1) USE WRITTEN DIMENSIONS ONLY
- 1.2) ALL DIMENSIONS ARE IN MM UNLESS SPECIFIED
- 1.3) ASSUME ALL SITE DETAILS ARE EXISTING UNLESS SPECIFIED

REV	ISSUE	DATE	DRN	APP
C	EQUIPMENT AND SUPPORT STRUCTURE REVISED	07.10.16	NP	GD
B	EQUIPMENT AND SUPPORT STRUCTURE REVISED	30.09.16	NP	GD
A	FIRST ISSUE	20.09.16	GB	GD

© THIS DRAWING IS THE COPYRIGHT OF NET COVERAGE SOLUTIONS LTD AND MAY NOT BE REPRODUCED OR DISCLOSED TO A THIRD PARTY IN ANY FORM WITHOUT WRITTEN PERMISSION



NET COVERAGE SOLUTIONS  
 CRAVEN COURT  
 STANHOPE ROAD  
 CAMBERLEY  
 SURREY GU15 3BS

TEL: +44(0)1276 854440  
 FAX: +44(0)1276 854450



CTIL

OPERATOR REF NO. CTILid:234630 TEF:79132

OPERATOR: CTIL

DRAWING TITLE: TOWER ELEVATION AND ANTENNA PLAN PROPOSED

SCALE: AS SHOWN

SITE NO. 79132

SITE NAME: CRT BRIDGE CONTROL BUILDING TRAFALGAR WAY

SITE ADDRESS: TRAFALGAR WAY LONDON DOCKLANDS ISLE OF DOGS LONDON

OS GRID REFERENCE: 538042/180292

DRAWN: GB CHK: GD APP: GD

DATE: 20.09.16

SITE NO.	OPERATOR	DRG NO.	REVISION
79132	- CTIL -	402	- C

ORIGINAL DRAWING SIZE: A3

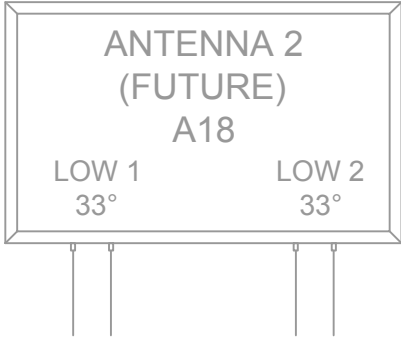
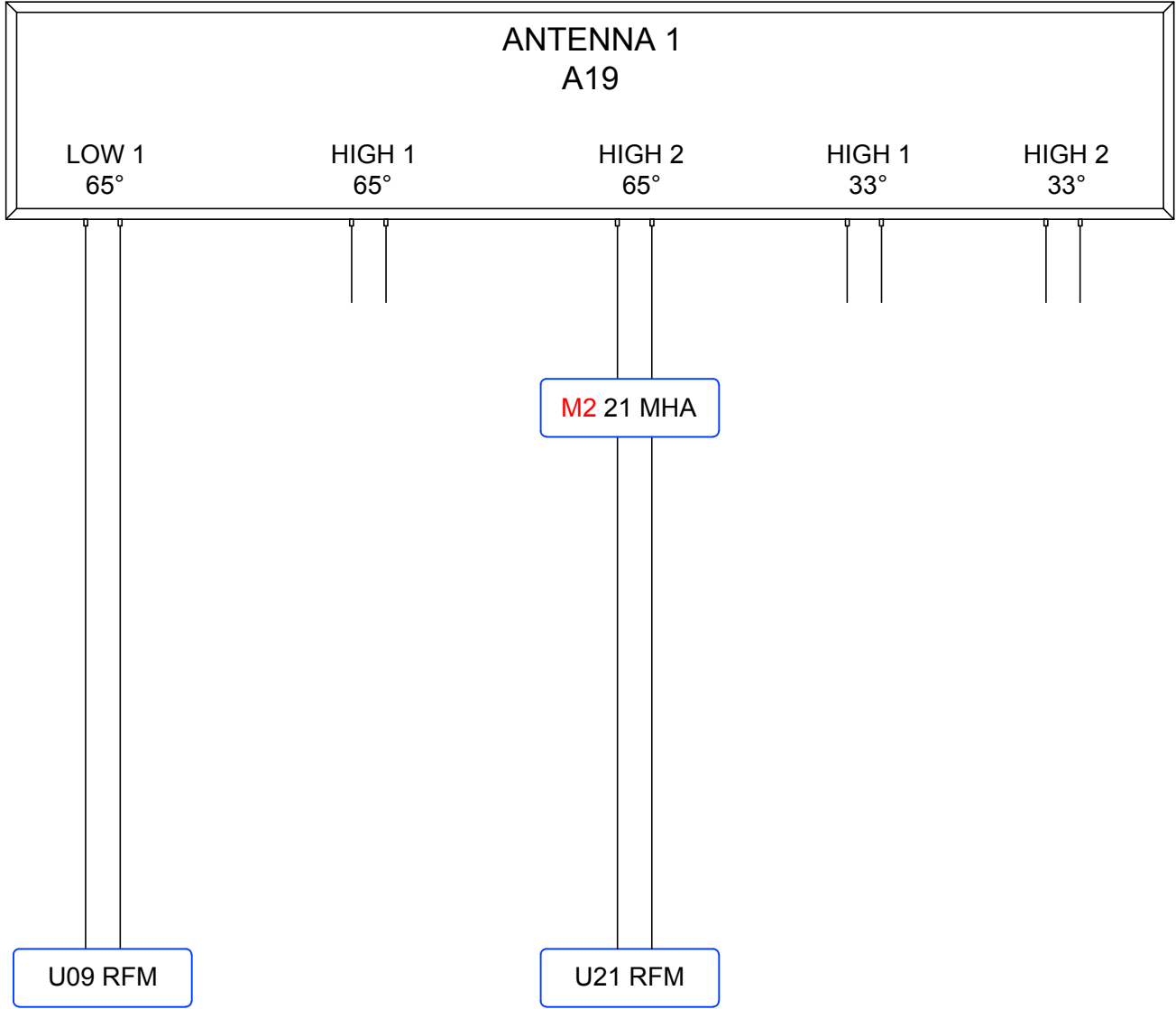






# LGD-S-M-E1c-F

COMMSCOPE  
CVV2NPX308.208R



## ANTENNA SCHEMATIC

GENERAL NOTES:  
1.1) USE WRITTEN DIMENSIONS ONLY  
1.2) ALL DIMENSIONS ARE IN MM UNLESS SPECIFIED  
1.3) ASSUME ALL SITE DETAILS ARE EXISTING UNLESS SPECIFIED

REV	ISSUE	DATE	DRN	APP
C	EQUIPMENT AND SUPPORT STRUCTURE REVISED	07.10.16	NP	GD
B	EQUIPMENT AND SUPPORT STRUCTURE REVISED	30.09.16	NP	GD
A	FIRST ISSUE	20.09.16	GB	GD

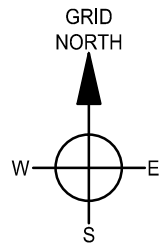
© THIS DRAWING IS THE COPYRIGHT OF NET COVERAGE SOLUTIONS LTD AND MAY NOT BE REPRODUCED OR DISCLOSED TO A THIRD PARTY IN ANY FORM WITHOUT WRITTEN PERMISSION

**net**  
NET COVERAGE SOLUTIONS  
CRAVEN COURT  
STANHOPE ROAD  
CAMBERLEY  
SURREY GU15 3BS  
TEL: +44(0)1276 854440  
FAX: +44(0)1276 854450

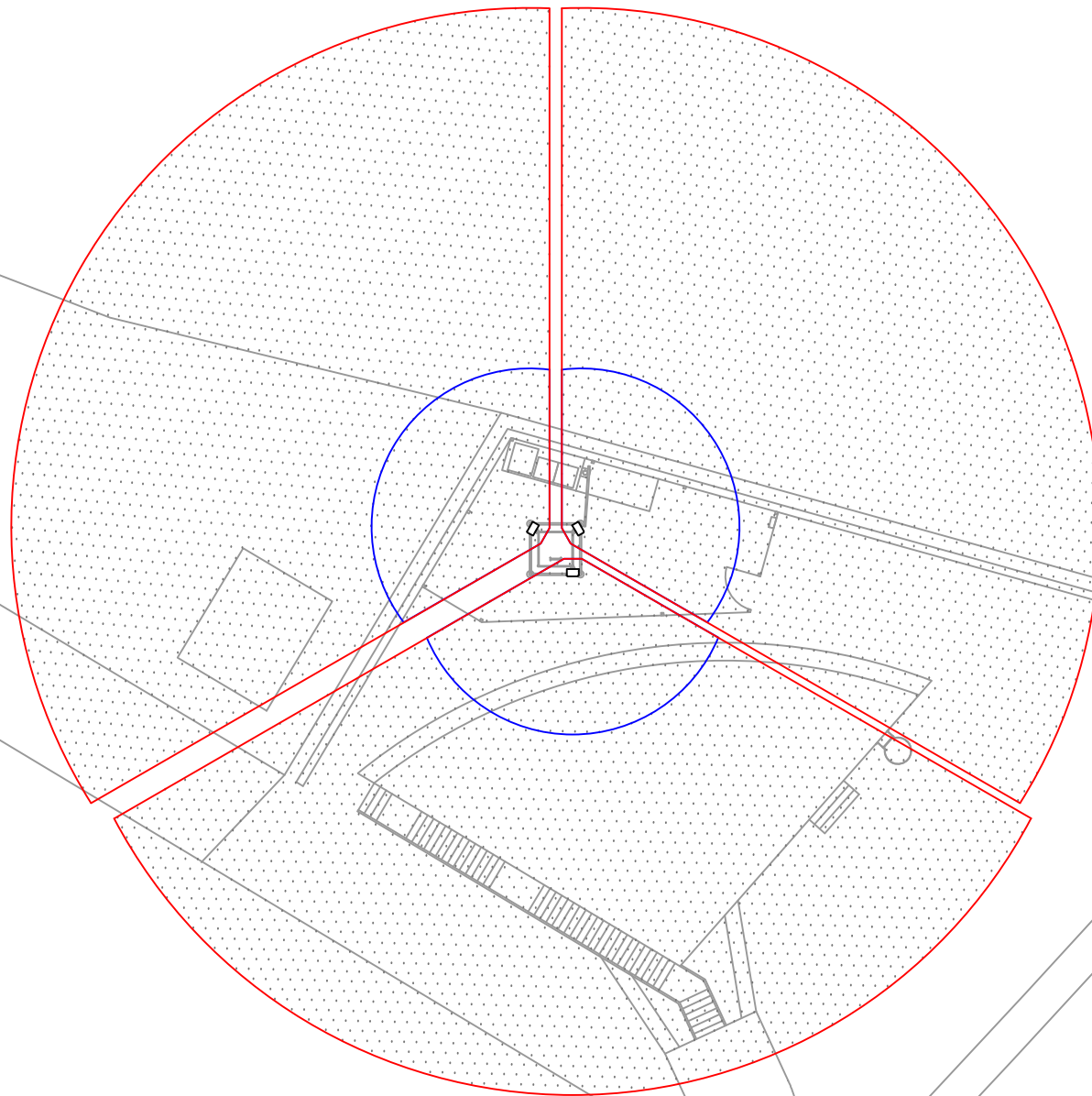
**O<sub>2</sub>**  
CTIL

OPERATOR REF NO. CTILid:234630		TEF:79132	
OPERATOR:		CTIL	
DRAWING TITLE:		ANTENNA SCHEMATIC PROPOSED	
SCALE:		N/A	
SITE NO.:		79132	
SITE NAME:		CRT BRIDGE CONTROL BUILDING TRAFALGAR WAY	
SITE ADDRESS:		TRAFALGAR WAY LONDON DOCKLANDS ISLE OF DOGS LONDON	
OS GRID REFERENCE:		538042/180292	
DRAWN: GB	CHK: GD	APP: GD	
DATE: 20.09.16			
SITE NO.	OPERATOR	DRG NO.	REVISION
79132	- CTIL -	502	- C

ORIGINAL DRAWING SIZE: A3



0 2m 4m 6m 8m 10m  
SCALE 1:200



GENERAL NOTES:

- 1.1) USE WRITTEN DIMENSIONS ONLY
- 1.2) ALL DIMENSIONS ARE IN MM UNLESS SPECIFIED
- 1.3) ASSUME ALL SITE DETAILS ARE EXISTING UNLESS SPECIFIED

REV	ISSUE	DATE	DRN	APP
C	EQUIPMENT AND SUPPORT STRUCTURE REVISED	07.10.16	NP	GD
B	EQUIPMENT AND SUPPORT STRUCTURE REVISED	30.09.16	NP	GD
A	FIRST ISSUE	20.09.16	GB	GD

© THIS DRAWING IS THE COPYRIGHT OF NET COVERAGE SOLUTIONS LTD AND MAY NOT BE REPRODUCED OR DISCLOSED TO A THIRD PARTY IN ANY FORM WITHOUT WRITTEN PERMISSION



NET COVERAGE SOLUTIONS  
CRAVEN COURT  
STANHOPE ROAD  
CAMBERLEY  
SURREY GU15 3BS  
TEL: +44(0)1276 854440  
FAX: +44(0)1276 854450



OPERATOR REF NO. CTILid:234630 TEF:79132

OPERATOR: CTIL

DRAWING TITLE: ICNIRP PLAN  
PROPOSED

SCALE: 1:200

SITE NO. 79132

SITE NAME: CRT BRIDGE CONTROL  
BUILDING TRAFALGAR WAY

SITE ADDRESS: TRAFALGAR WAY  
LONDON DOCKLANDS  
ISLE OF DOGS  
LONDON

OS GRID REFERENCE:  
538042/180292

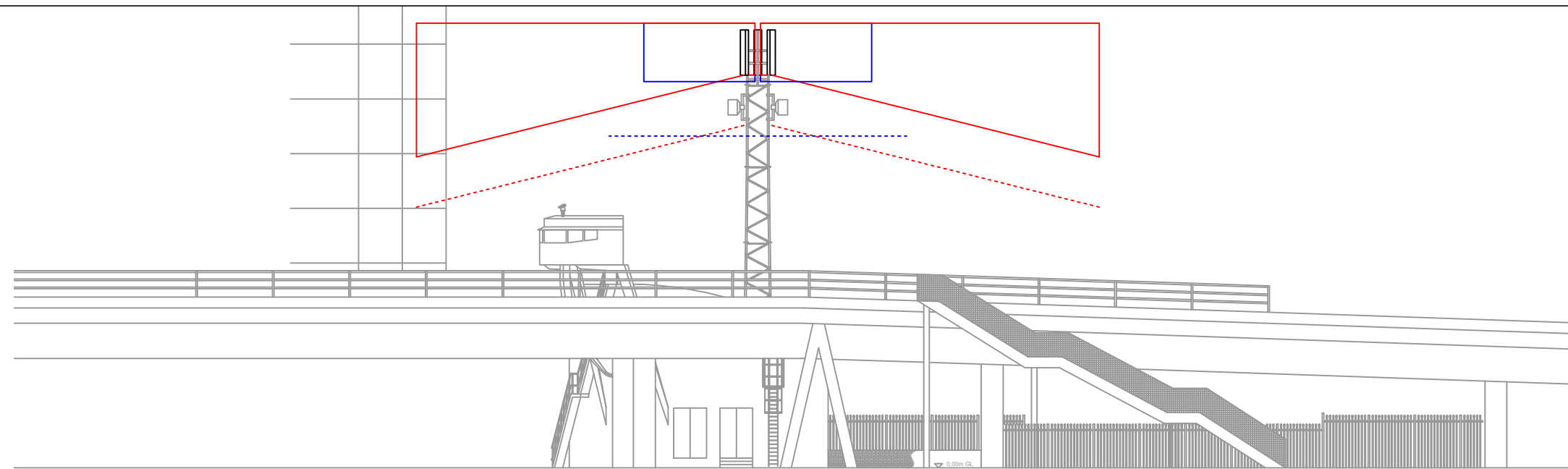
DRAWN: GB CHK: GD APP: GD

DATE: 20.09.16

SITE NO.	OPERATOR	DRG NO.	REVISION
79132	- CTIL -	801	- C

ORIGINAL DRAWING SIZE: A3

**PROPOSED ICNIRP PLAN (SCALE 1:200)**



PROPOSED ICNIRP ELEVATION (SCALE 1:250)

GENERAL NOTES:

- 1.1) USE WRITTEN DIMENSIONS ONLY
- 1.2) ALL DIMENSIONS ARE IN MM UNLESS SPECIFIED
- 1.3) ASSUME ALL SITE DETAILS ARE EXISTING UNLESS SPECIFIED

REV	ISSUE	DATE	DRN	APP
C	EQUIPMENT AND SUPPORT STRUCTURE REVISED	07.10.16	NP	GD
B	EQUIPMENT AND SUPPORT STRUCTURE REVISED	30.09.16	NP	GD
A	FIRST ISSUE	20.09.16	GB	GD

© THIS DRAWING IS THE COPYRIGHT OF NET COVERAGE SOLUTIONS LTD AND MAY NOT BE REPRODUCED OR DISCLOSED TO A THIRD PARTY IN ANY FORM WITHOUT WRITTEN PERMISSION

**net**  
 NET COVERAGE SOLUTIONS  
 CRAVEN COURT  
 STANHOPE ROAD  
 CAMBERLEY  
 SURREY GU15 3BS  
 TEL: +44(0)1276 854440  
 FAX: +44(0)1276 854450



OPERATOR REF NO. CTILid:234630 TEF:79132

OPERATOR: CTIL

DRAWING TITLE: ICNIRP ELEVATION AND DETAILS PROPOSED

SCALE: AS SHOWN

SITE NO. 79132

SITE NAME: CRT BRIDGE CONTROL BUILDING TRAFALGAR WAY

SITE ADDRESS: TRAFALGAR WAY LONDON DOCKLANDS ISLE OF DOGS LONDON

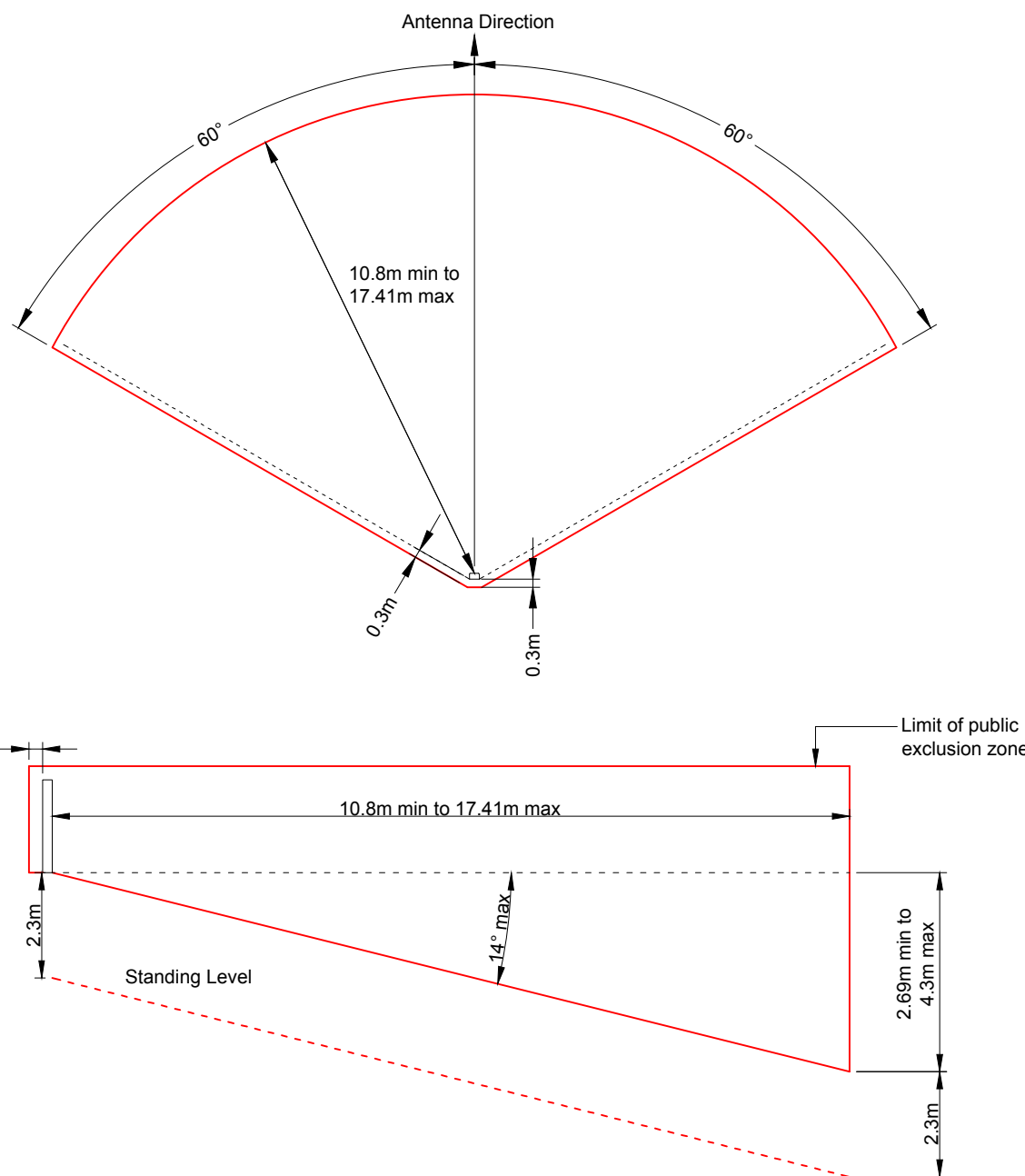
OS GRID REFERENCE: 538042/180292

DRAWN: GB CHK: GD APP: GD

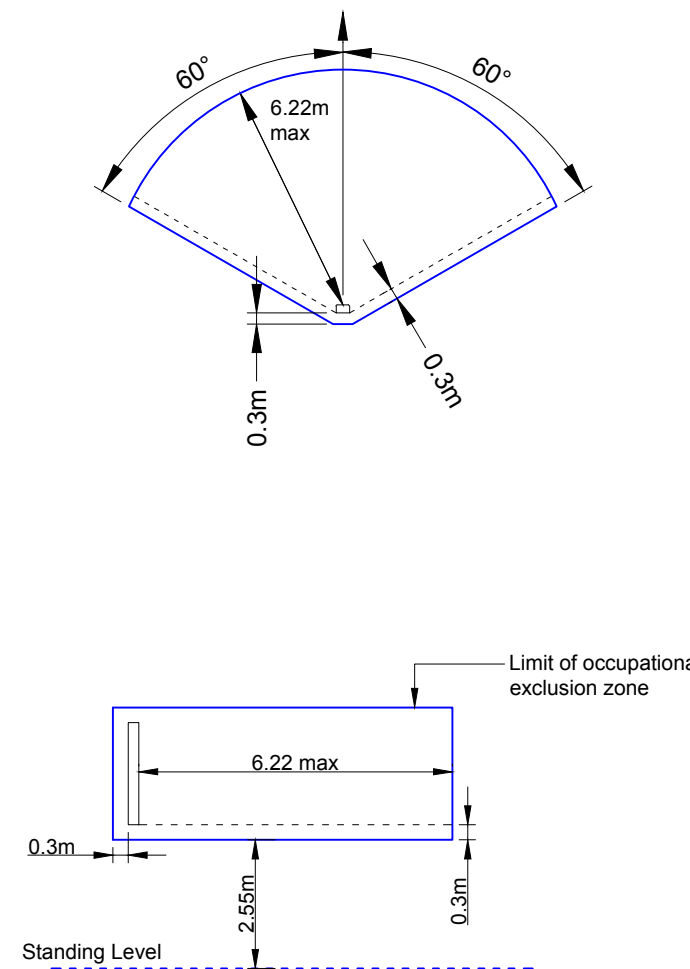
DATE: 20.09.16

SITE NO.	OPERATOR	DRG NO.	REVISION
79132	- CTIL -	802	- C

ORIGINAL DRAWING SIZE: A3



BEACON PUBLIC EXCLUSION ZONE LONDON TEF ONLY (NTS)



BEACON OCCUPATIONAL EXCLUSION ZONE LONDON TEF ONLY (NTS)