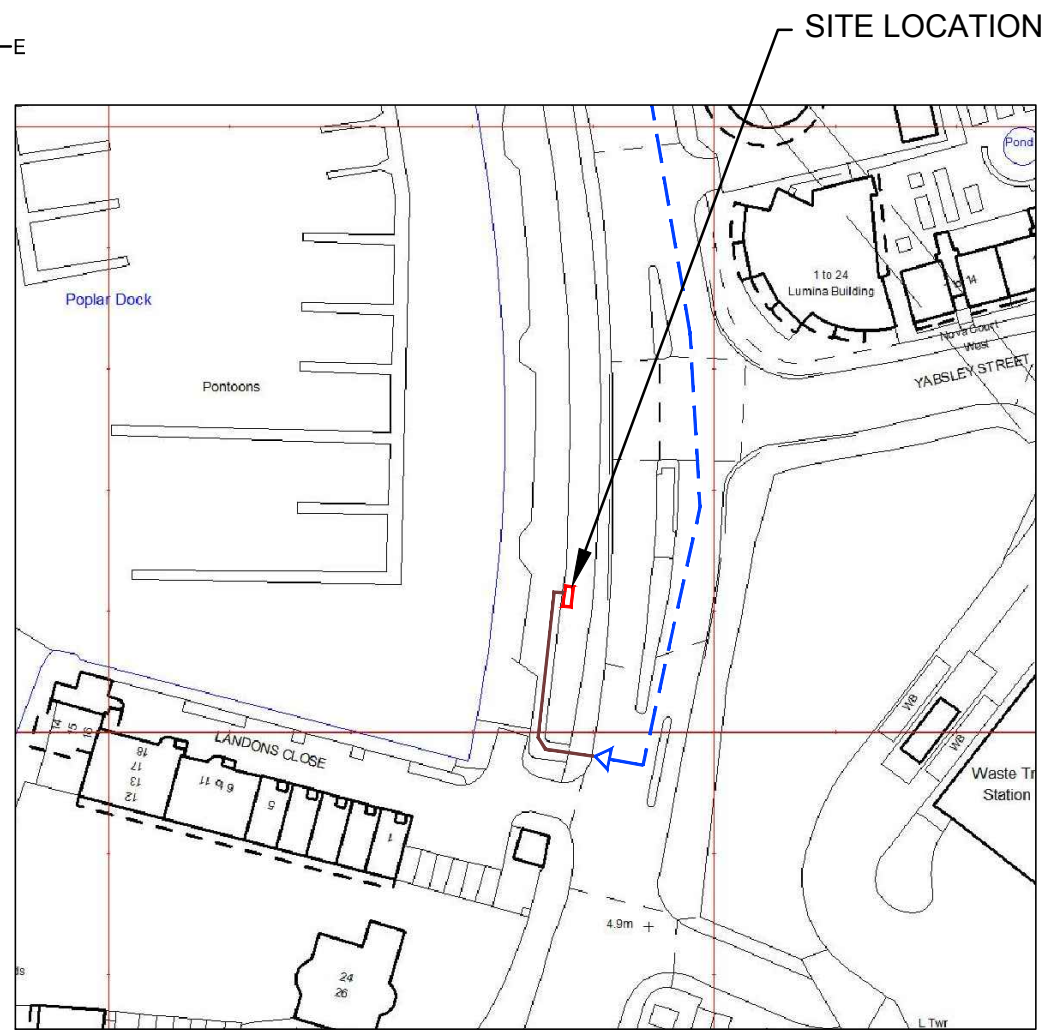
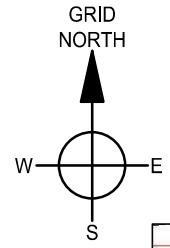
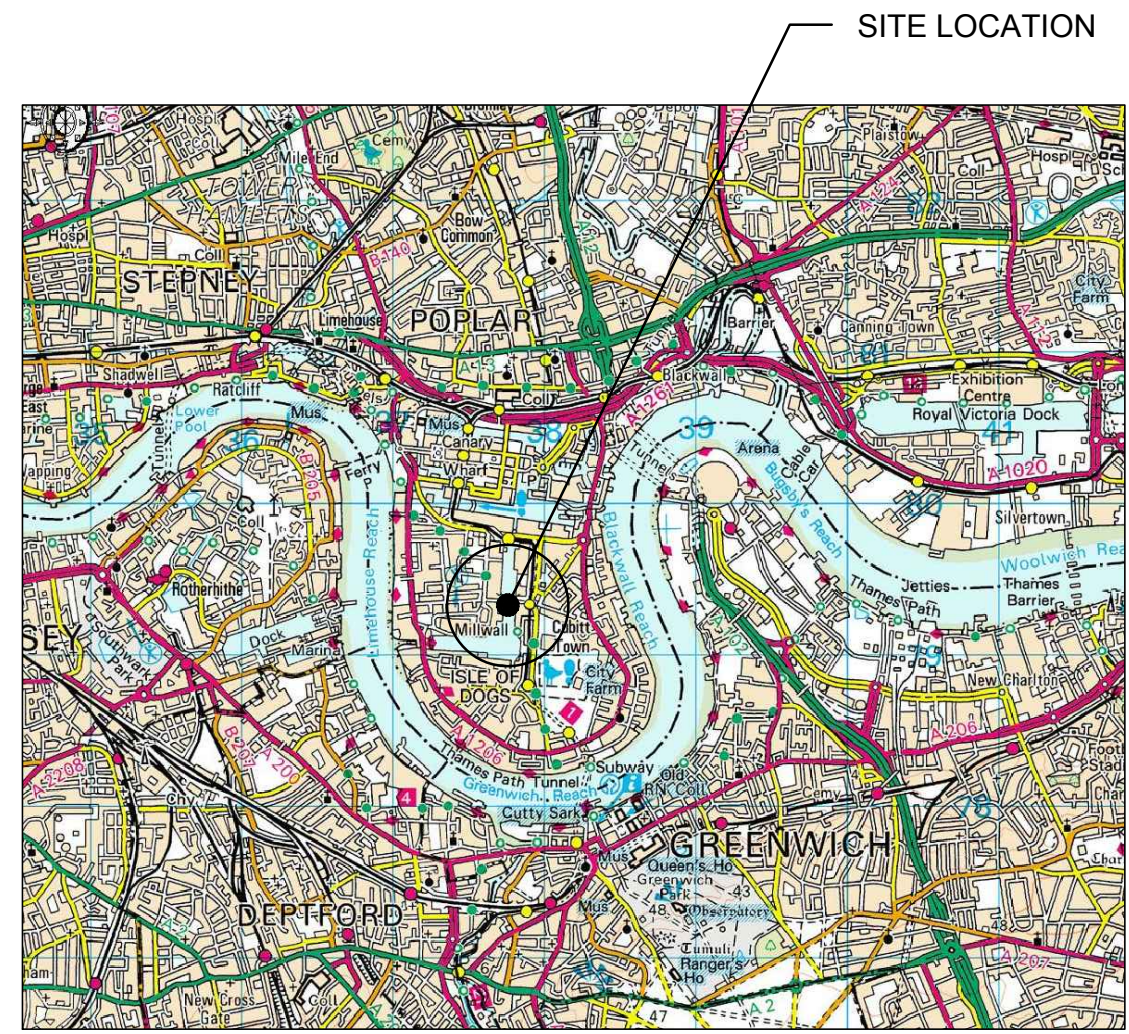



- 1.1) USE WRITTEN DIMENSIONS ONLY
- 1.2) ALL DIMENSIONS ARE IN MM UNLESS SPECIFIED
- 1.3) ASSUME ALL SITE DETAILS ARE EXISTING UNLESS SPECIFIED



SITE LOCATION (SCALE 1:1250)



SITE LOCATION (SCALE 1:50000)



LOCATION PHOTOGRAPH

DIRECTIONS TO SITE:
HEADING SOUTH ON M25

AT JUNCTION 30/31, USE THE LEFT 2 LANES TO TAKE THE A13 EXIT TO DAGENHAM/TILBURY/THURROCK (LAKESIDE). 0.2 MILES AT MAR DYKE INTERCHANGE, TAKE THE 4TH EXIT ONTO THE A13 SLIP ROAD TO LONDON (E&C)/BARKING/DOCKLANDS/DAGENHAM/RAINHAM. 0.5 MILES MERGE ONTO A13. 12.6 MILES CONTINUE ONTO E INDIA DOCK RD/A1261. 0.5 MILES USE THE LEFT 2 LANES TO TAKE THE A1206 EXIT TOWARDS CANARY WHARF/ISLE OF DOGS. 0.2 MILES AT THE ROUNDABOUT, TAKE THE 1ST EXIT ONTO PRESTON'S RD/A1206. SITE IS ON THE RIGHT WITHIN POPLAR DOCK MARINA

DEPENDENCIES	
CHERRY PICKER SURVEY	NO
STAT SEARCH	YES
TRIAL DIG	NO
GEOTECH	YES
GDC	NO
BOLT PULL-OUT TEST	NO
STRUCTURAL CALCULATIONS	NO
BUILDING REGULATIONS	NO
ELECTRICAL LOAD TEST	NO
REC SERVICE ALTERATION	NO
COMMS SERVICE ALTERATION	NO
ASBESTOS SURVEY	NO
ANTENNA TESTING	NO
COOLING CALCULATIONS	NO

REV	ISSUE	DATE	DRN	APP
A	FIRST ISSUE	28.11.16	NP	GD

© THIS DRAWING IS THE COPYRIGHT OF NET COVERAGE SOLUTIONS LTD AND MAY NOT BE REPRODUCED OR DISCLOSED TO A THIRD PARTY IN ANY FORM WITHOUT WRITTEN PERMISSION



NET COVERAGE SOLUTIONS
CRAVEN COURT
STANHOPE ROAD
CAMBERLEY
SURREY GU15 3BS
TEL: +44(0)1276 854440
FAX: +44(0)1276 854450



OPERATOR REF NO. CTILid:234868 TEF:79373

OPERATOR: CTIL

DRAWING TITLE: SITE LOCATION MAPS

SCALE: AS SHOWN

SITE NO. 79373

SITE NAME: POPLAR DOCK MARINA

SITE ADDRESS: POPLAR DOCK MARINA
PRESTON'S ROAD
ISLE OF DOGS
LONDON

OS GRID REFERENCE:
538375/180316

DRAWN: NP CHK: GD APP: GD

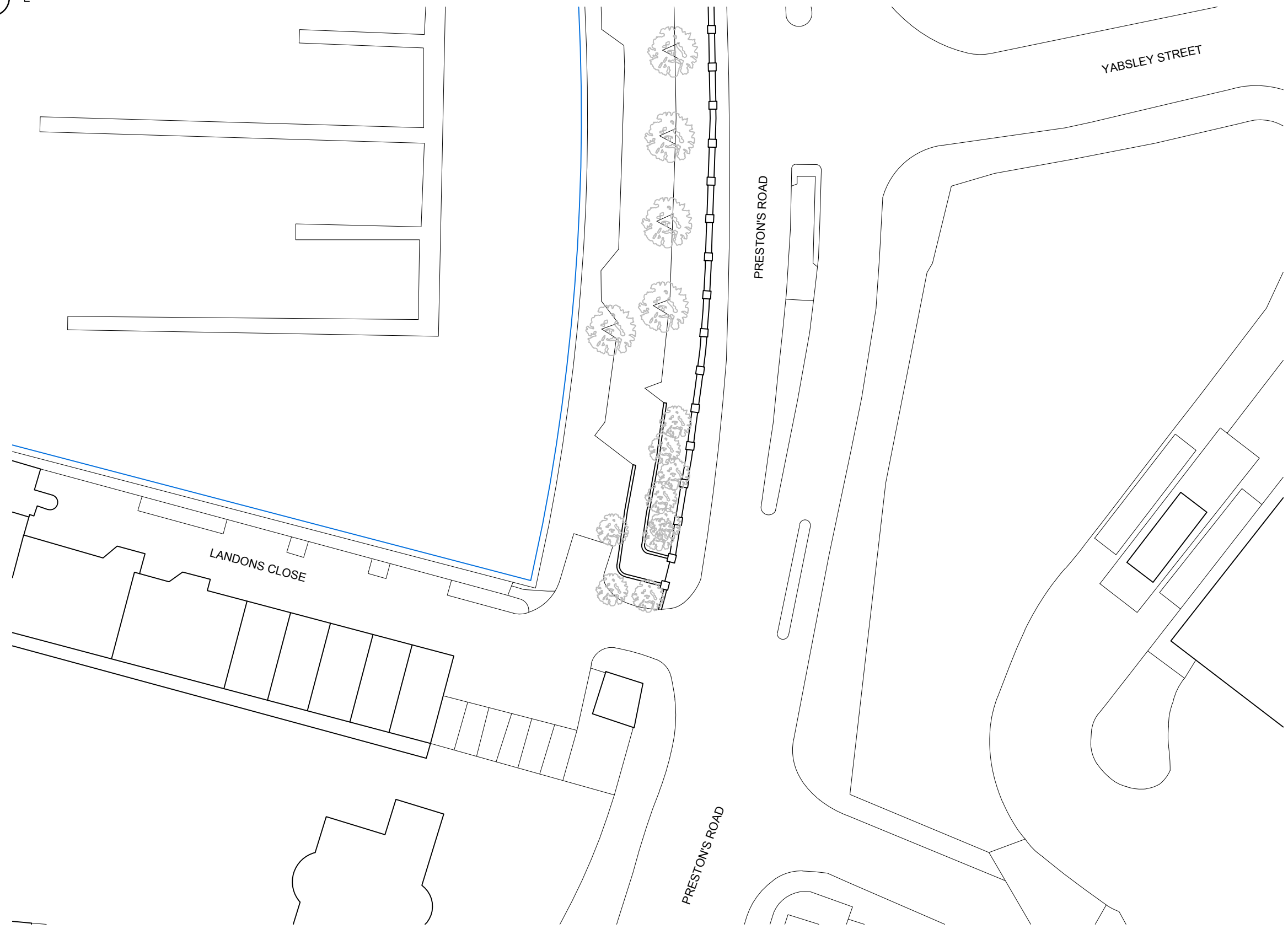
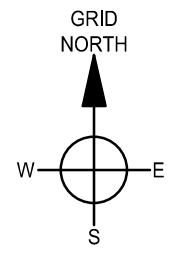
DATE: 28.11.16

SITE NO.	OPERATOR	DRG NO.	REVISION
79373	- CTIL -	100	- A

THESE DRAWINGS COMPLY WITH STANDARD ICNIRP DESIGN GUIDELINES.

GENERAL NOTES:

- 1.1) USE WRITTEN DIMENSIONS ONLY
- 1.2) ALL DIMENSIONS ARE IN MM UNLESS SPECIFIED
- 1.3) ASSUME ALL SITE DETAILS ARE EXISTING UNLESS SPECIFIED



A	FIRST ISSUE	28.11.16	NP	GD
REV	ISSUE	DATE	DRN	APP

© THIS DRAWING IS THE COPYRIGHT OF NET COVERAGE SOLUTIONS LTD AND MAY NOT BE REPRODUCED OR DISCLOSED TO A THIRD PARTY IN ANY FORM WITHOUT WRITTEN PERMISSION



NET COVERAGE SOLUTIONS
 CRAVEN COURT
 STANHOPE ROAD
 CAMBERLEY
 SURREY GU15 3BS
 TEL: +44(0)1276 854440
 FAX: +44(0)1276 854450



OPERATOR REF NO. CTILid:234868 TEF:79373

OPERATOR: CTIL

DRAWING TITLE: SITE LAYOUT PLAN EXISTING

SCALE: 1:500

SITE NO. 79373

SITE NAME: POPLAR DOCK MARINA

SITE ADDRESS: POPLAR DOCK MARINA
 PRESTON'S ROAD
 ISLE OF DOGS
 LONDON

OS GRID REFERENCE:
 538375/180316

DRAWN: NP CHK: GD APP: GD

DATE: 28.11.16

SITE NO.	OPERATOR	DRG NO.	REVISION
79373	- CTIL -	201	- A

ORIGINAL DRAWING SIZE: A3

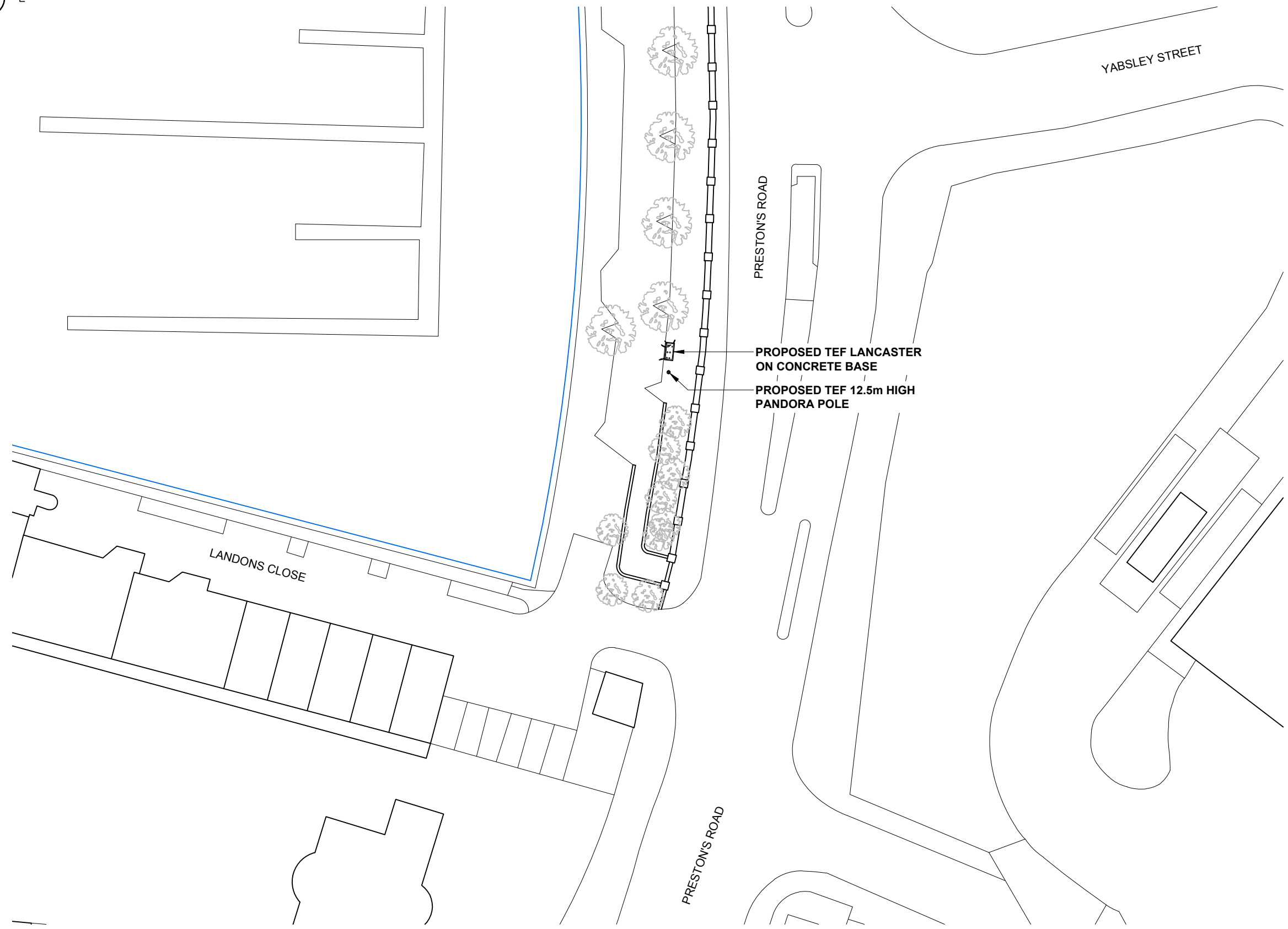
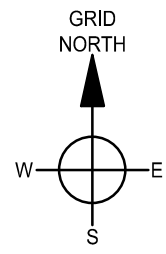
EXISTING SITE LAYOUT PLAN (SCALE 1:500)



THESE DRAWINGS COMPLY WITH STANDARD ICNIRP DESIGN GUIDELINES.

GENERAL NOTES:

- 1.1) USE WRITTEN DIMENSIONS ONLY
- 1.2) ALL DIMENSIONS ARE IN MM UNLESS SPECIFIED
- 1.3) ASSUME ALL SITE DETAILS ARE EXISTING UNLESS SPECIFIED



PROPOSED TEF LANCASTER
ON CONCRETE BASE

PROPOSED TEF 12.5m HIGH
PANDORA POLE

PROPOSED SITE LAYOUT PLAN (SCALE 1:500)



A	FIRST ISSUE	28.11.16	NP	GD
REV	ISSUE	DATE	DRN	APP

© THIS DRAWING IS THE COPYRIGHT OF NET COVERAGE SOLUTIONS LTD AND MAY NOT BE REPRODUCED OR DISCLOSED TO A THIRD PARTY IN ANY FORM WITHOUT WRITTEN PERMISSION



NET COVERAGE SOLUTIONS
CRAVEN COURT
STANHOPE ROAD
CAMBERLEY
SURREY GU15 3BS

TEL: +44(0)1276 854440
FAX: +44(0)1276 854450



CTIL

OPERATOR REF NO. CTILid:234868 TEF:79373

OPERATOR: CTIL

DRAWING TITLE: SITE LAYOUT PLAN
PROPOSED

SCALE: 1:500

SITE NO. 79373

SITE NAME: POPLAR DOCK MARINA

SITE ADDRESS: POPLAR DOCK MARINA
PRESTON'S ROAD
ISLE OF DOGS
LONDON

OS GRID REFERENCE:
538375/180316

DRAWN: NP CHK: GD APP: GD

DATE: 28.11.16

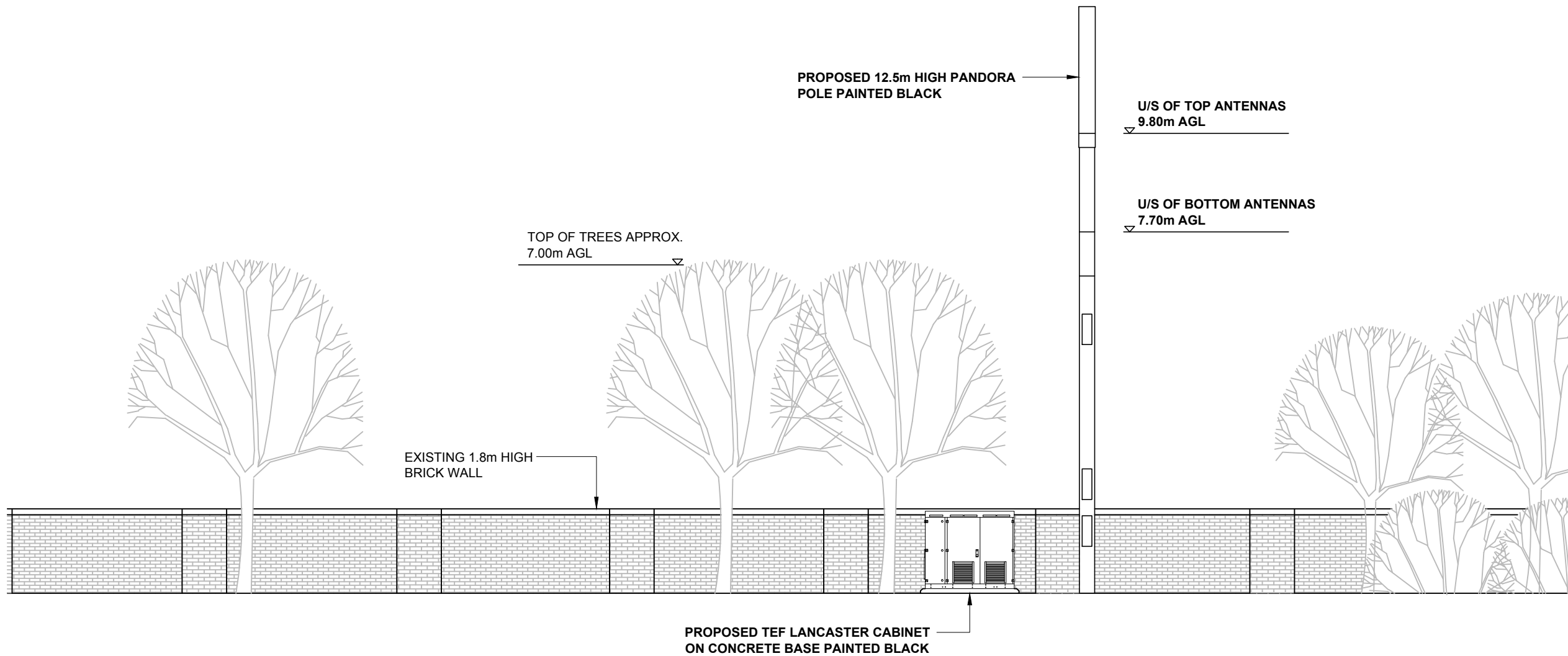
SITE NO.	OPERATOR	DRG NO.	REVISION
79373	- CTIL -	202	- A

ORIGINAL DRAWING SIZE: A3

THESE DRAWINGS COMPLY WITH STANDARD ICNIRP DESIGN GUIDELINES.

GENERAL NOTES:

- 1.1) USE WRITTEN DIMENSIONS ONLY
- 1.2) ALL DIMENSIONS ARE IN MM UNLESS SPECIFIED
- 1.3) ASSUME ALL SITE DETAILS ARE EXISTING UNLESS SPECIFIED



PROPOSED WEST ELEVATION (SCALE 1:100)



A	FIRST ISSUE	28.11.16	NP	GD
REV	ISSUE	DATE	DRN	APP

© THIS DRAWING IS THE COPYRIGHT OF NET COVERAGE SOLUTIONS LTD AND MAY NOT BE REPRODUCED OR DISCLOSED TO A THIRD PARTY IN ANY FORM WITHOUT WRITTEN PERMISSION

net

NET COVERAGE SOLUTIONS
 CRAVEN COURT
 STANHOPE ROAD
 CAMBERLEY
 SURREY GU15 3BS

TEL: +44(0)1276 854440
 FAX: +44(0)1276 854450

O₂

CTIL

OPERATOR REF NO. CTILid:234868 TEF:79373

OPERATOR: CTIL

DRAWING TITLE: NORTH-WEST ELEVATION EXISTING

SCALE: 1:100

SITE NO. 79373

SITE NAME: POPLAR DOCK MARINA

SITE ADDRESS: POPLAR DOCK MARINA
 PRESTON'S ROAD
 ISLE OF DOGS
 LONDON

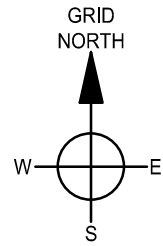
OS GRID REFERENCE:
 538375/180316

DRAWN: NP CHK: GD APP: GD

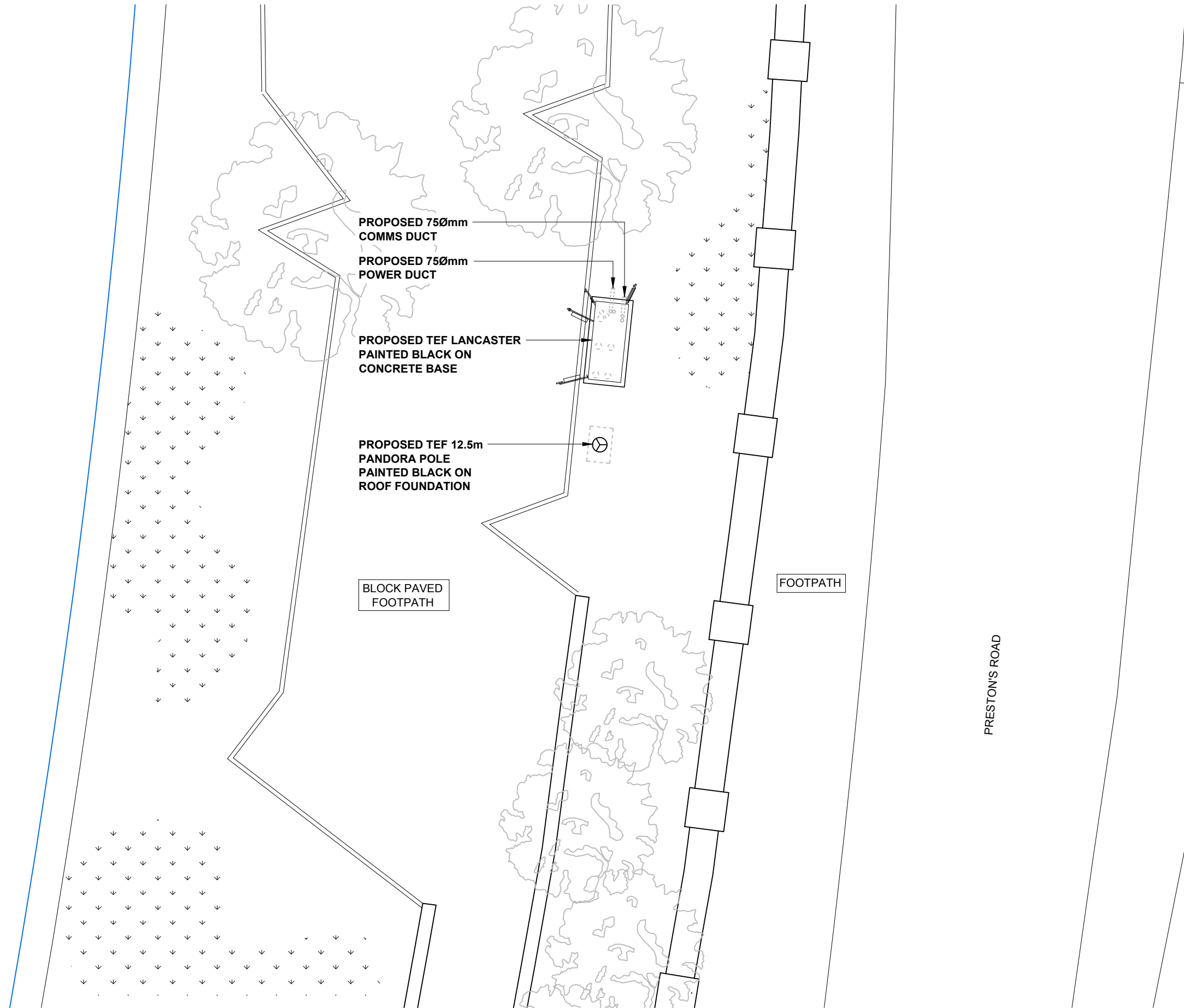
DATE: 28.11.16

SITE NO.	OPERATOR	DRG NO.	REVISION
79373	- CTIL -	301	- A

ORIGINAL DRAWING SIZE: A3



POPLAR DOCK MARINA



ENLARGED LAYOUT PLAN (SCALE 1:100)



GENERAL NOTES:

- 1.1) USE WRITTEN DIMENSIONS ONLY
- 1.2) ALL DIMENSIONS ARE IN MM UNLESS SPECIFIED
- 1.3) ASSUME ALL SITE DETAILS ARE EXISTING UNLESS SPECIFIED

A	FIRST ISSUE	28.11.16	NP	GD
REV	ISSUE	DATE	DRN	APP

© THIS DRAWING IS THE COPYRIGHT OF NET COVERAGE SOLUTIONS LTD AND MAY NOT BE REPRODUCED OR DISCLOSED TO A THIRD PARTY IN ANY FORM WITHOUT WRITTEN PERMISSION



NET COVERAGE SOLUTIONS
 CRAVEN COURT
 STANHOPE ROAD
 CAMBERLEY
 SURREY GU15 3BS
 TEL: +44(0)1276 854440
 FAX: +44(0)1276 854450



OPERATOR REF NO. CTILid:234868 TEF:79373

OPERATOR: CTIL

DRAWING TITLE: ENLARGED LAYOUT PLAN PROPOSED

SCALE: 1:100

SITE NO. 79373

SITE NAME: POPLAR DOCK MARINA

SITE ADDRESS: POPLAR DOCK MARINA
 PRESTON'S ROAD
 ISLE OF DOGS
 LONDON

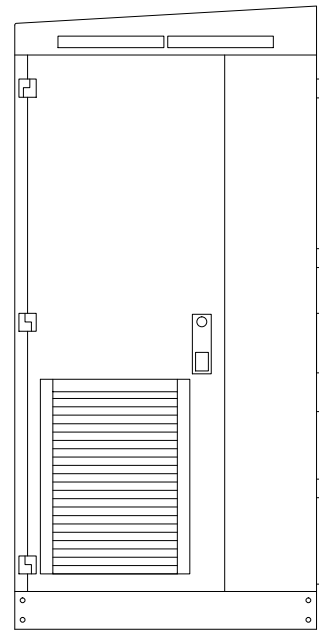
OS GRID REFERENCE:
 538375/180316

DRAWN: NP CHK: GD APP: GD

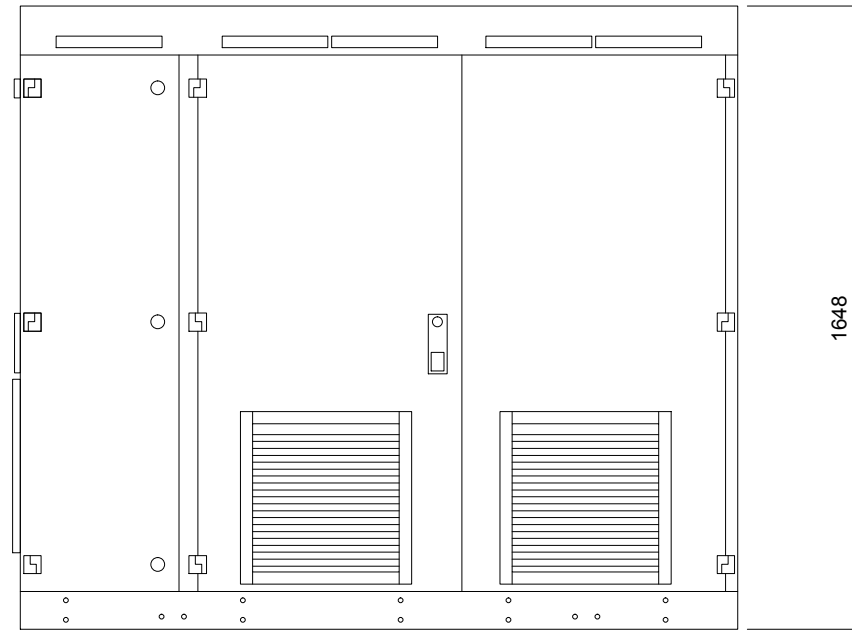
DATE: 28.11.16

SITE NO.	OPERATOR	DRG NO.	REVISION
79373	- CTIL -	401	- A

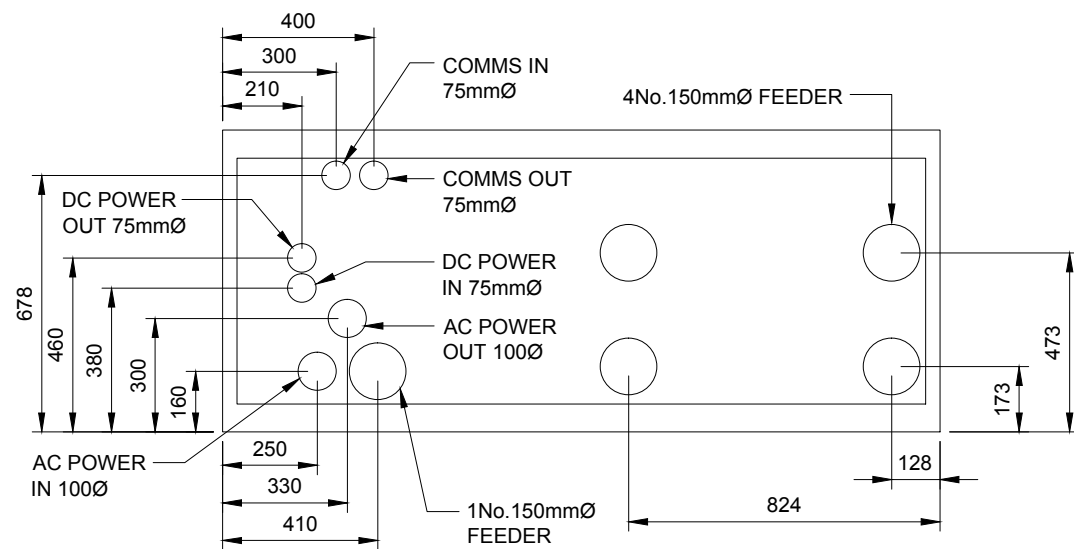
ORIGINAL DRAWING SIZE: A3



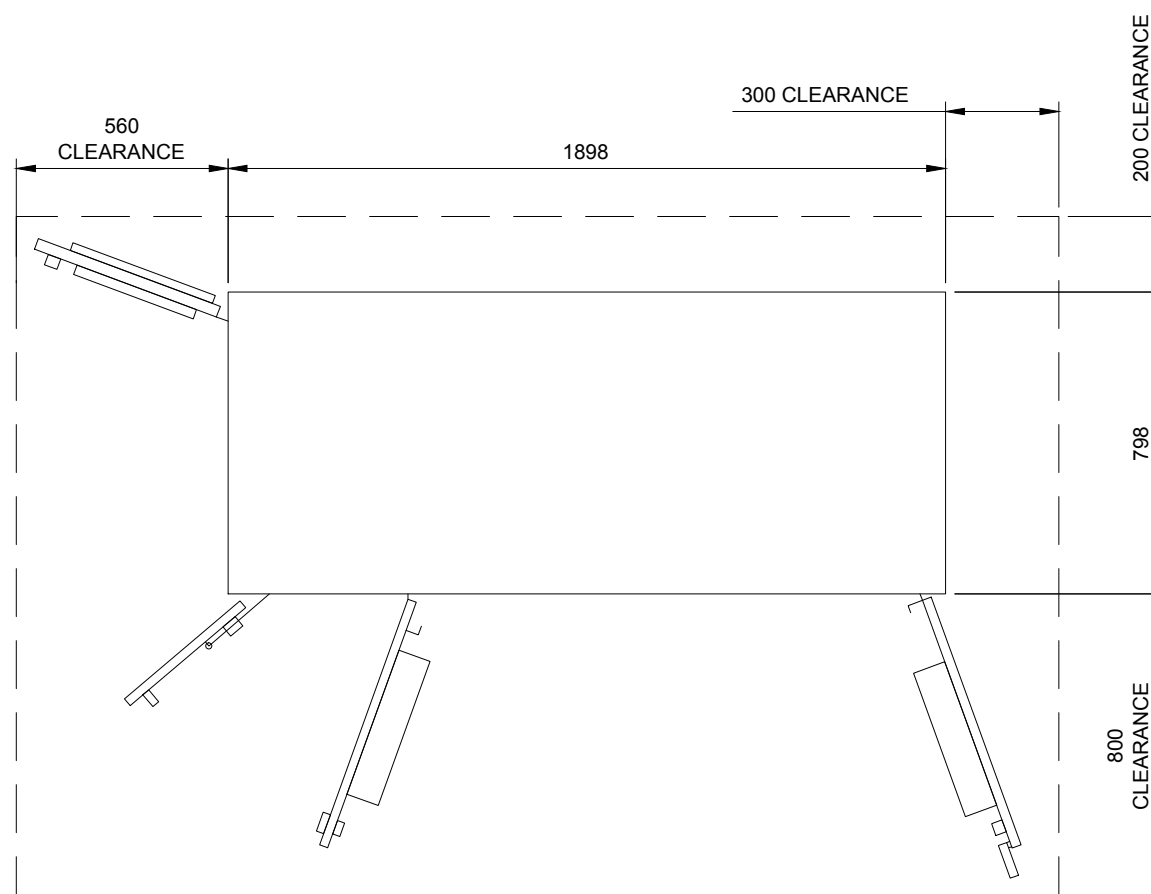
SIDE ELEVATION



FRONT ELEVATION



DUCT POSITIONS



PLAN

LANCASTER EQUIPMENT CABINET DETAILS (SCALE 1:20)

GENERAL NOTES:

- 1.1) USE WRITTEN DIMENSIONS ONLY
- 1.2) ALL DIMENSIONS ARE IN MM UNLESS SPECIFIED
- 1.3) ASSUME ALL SITE DETAILS ARE EXISTING UNLESS SPECIFIED

A	FIRST ISSUE	28.11.16	NP	GD
REV	ISSUE	DATE	DRN	APP

© THIS DRAWING IS THE COPYRIGHT OF NET COVERAGE SOLUTIONS LTD AND MAY NOT BE REPRODUCED OR DISCLOSED TO A THIRD PARTY IN ANY FORM WITHOUT WRITTEN PERMISSION



NET COVERAGE SOLUTIONS
 CRAVEN COURT
 STANHOPE ROAD
 CAMBERLEY
 SURREY GU15 3BS
 TEL: +44(0)1276 854440
 FAX: +44(0)1276 854450



OPERATOR REF NO. CTILid:234868 TEF:79373

OPERATOR: CTIL

DRAWING TITLE: LANCASTER EQUIPMENT CABINET DETAILS PROPOSED

SCALE: 1:20

SITE NO. 79373

SITE NAME: POPLAR DOCK MARINA

SITE ADDRESS: POPLAR DOCK MARINA
 PRESTON'S ROAD
 ISLE OF DOGS
 LONDON

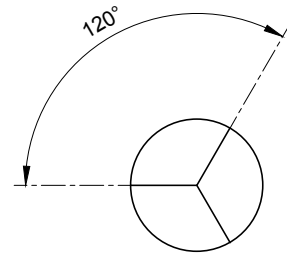
OS GRID REFERENCE:
 538375/180316

DRAWN: NP CHK: GD APP: GD

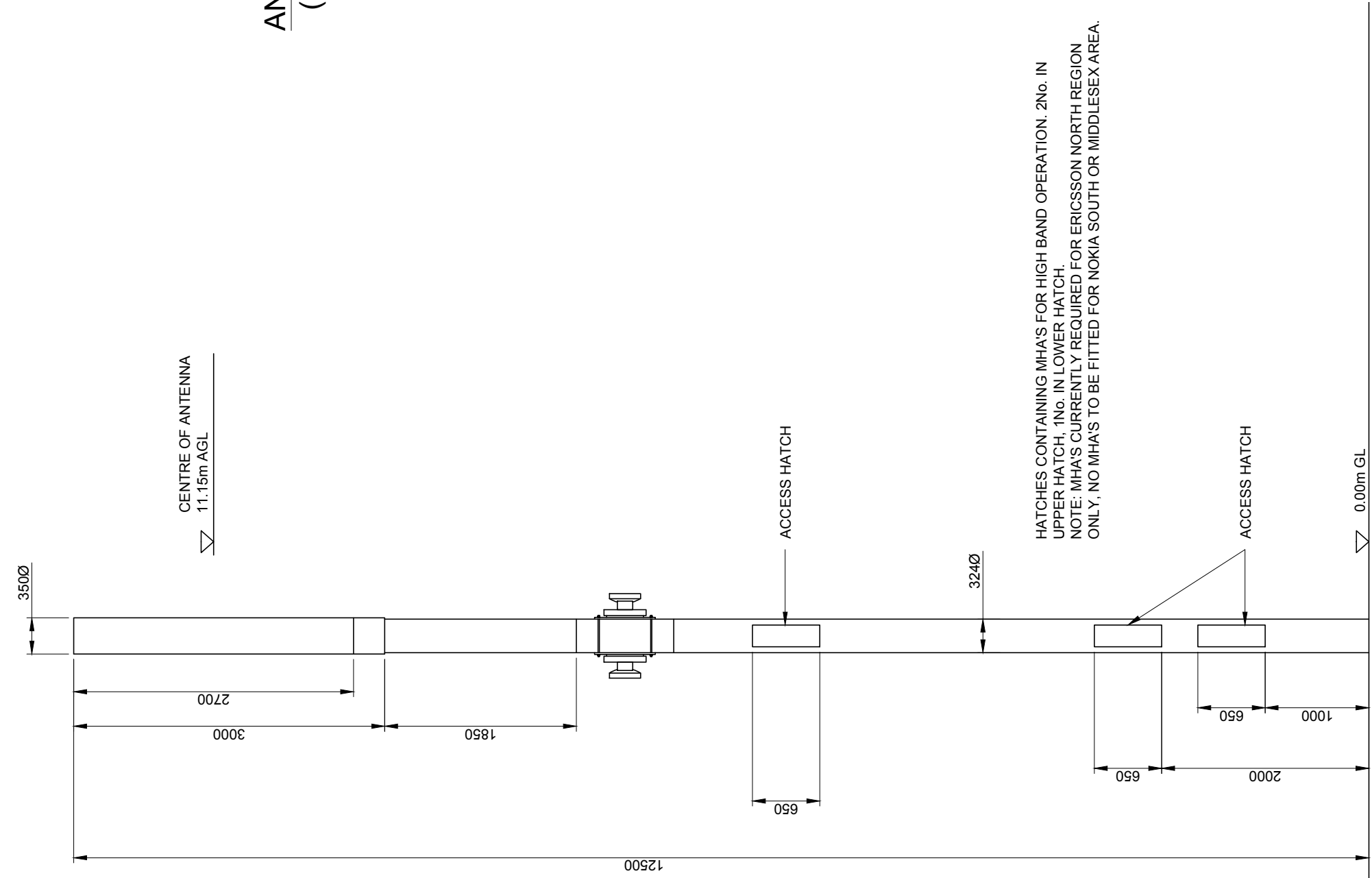
DATE: 28.11.16

SITE NO.	OPERATOR	DRG NO.	REVISION
79373	- CTIL -	402	- A

ORIGINAL DRAWING SIZE: A3



ANTENNA PLAN
(SCALE 1:20)



HATCHES CONTAINING MHA'S FOR HIGH BAND OPERATION. 2No. IN UPPER HATCH, 1No. IN LOWER HATCH.
NOTE: MHA'S CURRENTLY REQUIRED FOR ERICSSON NORTH REGION ONLY, NO MHA'S TO BE FITTED FOR NOKIA SOUTH OR MIDDLESEX AREA.

PANDORA 12.5m HIGH TRI-SECTOR ANTENNA SUPPORT POLE DETAILS (SCALE 1:50)

GENERAL NOTES:
1.1) USE WRITTEN DIMENSIONS ONLY
1.2) ALL DIMENSIONS ARE IN MM UNLESS SPECIFIED
1.3) ASSUME ALL SITE DETAILS ARE EXISTING UNLESS SPECIFIED

REV	ISSUE	DATE	DRN	APP
A	FIRST ISSUE	28.11.16	NP	GD

© THIS DRAWING IS THE COPYRIGHT OF NET COVERAGE SOLUTIONS LTD AND MAY NOT BE REPRODUCED OR DISCLOSED TO A THIRD PARTY IN ANY FORM WITHOUT WRITTEN PERMISSION



NET COVERAGE SOLUTIONS
CRAVEN COURT
STANHOPE ROAD
CAMBERLEY
SURREY GU15 3BS
TEL: +44(0)1276 854440
FAX: +44(0)1276 854450



OPERATOR REF NO. CTILid:234868 TEF:79373

OPERATOR: CTIL

DRAWING TITLE: PANDORA 12.5m HIGH TRI-SECTOR ANTENNA SUPPORT DETAILS PROPOSED

SCALE: AS SHOWN

SITE NO. 79373

SITE NAME: POPLAR DOCK MARINA

SITE ADDRESS: POPLAR DOCK MARINA
PRESTON'S ROAD
ISLE OF DOGS
LONDON

OS GRID REFERENCE:
538375/180316

DRAWN: NP CHK: GD APP: GD

DATE: 28.11.16

SITE NO.	OPERATOR	DRG NO.	REVISION
79373	- CTIL -	403	- A

ORIGINAL DRAWING SIZE: A3

CONFIGURATION: TEF: NSN - 3 SECTORS, 2 ANTENNA RF CONFIG:

EXISTING & PROPOSED ANTENNA SCHEDULE (EXISTING EQUIPMENT SHOWN GREY)

PROPOSED & EXISTING ANTENNAS	OPERATOR	FUNCTION	FEEDER/DC/FIBRE								MHA's/RRU's/BIAS T's/JUMPERS/COMBINERS										ANTENNAS								
			LENGTH & DIAMETER (SEE GUIDANCE NOTES BELOW)				TYPE (COAX OR DC/FIBRE)	FEEDERS QTY		DC/FIBRE QTY	DC/FIBRE LENGTH	MHA NSN QTY	MHA E'SSON QTY	RRU QTY	ERS QTY	BIAS T QTY	RRU TO ANTENNA JUMPER LENGTH (TO BE WITHIN MAX LENGTH ALLOWED AS PER CTIL DESIGN SPEC)	MHA TO ANTENNA JUMPER LENGTH (RTOPS & GFIELDS)	COMBINERS (HIGH LEVEL)	COMBINERS (LOW LEVEL IN CABINET, CABIN ETC)	ANT. REF.	ANTENNA MANUFACTURERS PART No.	BRG°	HEIGHT TO TOP (m)	HEIGHT TO U/S (m)	HEIGHT TO C/L (m)	LOCATION (POLE MOUNTED, HEADFRAME, WITHIN SHROUD ETC)	STATUS	COMMENTS
			MF1	MF(J1)	MF(J2)	TOTAL		EXTNG	PROP																				
SECTOR 1 PROPOSED ANTENNA	TEF	1U21	13m (1/2")	1m (1/2")	-	14m	COAX	-	2	-	-	-	-	-	-	-	-	-	-	A1a	TELNET TNA660A10	30	12.50	9.80	11.15	WITHIN SHROUD	NEW	-	
	VF	1U21	-	-	-	-	-	-	-	-	-	-	-	-	-	-	-	-	-	-	-	-	-	-	-	-	-	FUTURE	
	TEF	1U09	13m (1/2")	1m (1/2")	-	14m	COAX	-	2	-	-	-	-	-	-	-	-	-	-	-	-	-	-	-	-	-	-	-	
	VF	1U09	-	-	-	-	-	-	-	-	-	-	-	-	-	-	-	-	-	-	-	-	-	-	-	-	-	FUTURE	
	TEF/VF	1L08	-	-	-	-	-	-	-	-	-	-	-	-	-	-	-	-	-	-	-	-	-	-	-	-	-	FUTURE	
TEF	FUTURE	-	-	-	-	-	-	-	-	-	-	-	-	-	-	-	-	-	-	A1b	KATHREIN 80010621	-	9.50	7.70	8.60	WITHIN SHROUD	NEW	FUTURE	
SECTOR 2 PROPOSED ANTENNA	TEF	2U21	13m (1/2")	1m (1/2")	-	14m	COAX	-	2	-	-	-	-	-	-	-	-	-	-	B1a	TELNET TNA660A10	150	12.50	9.80	11.15	WITHIN SHROUD	NEW	-	
	VF	2U21	-	-	-	-	-	-	-	-	-	-	-	-	-	-	-	-	-	-	-	-	-	-	-	-	-	FUTURE	
	TEF	2U09	13m (1/2")	1m (1/2")	-	14m	COAX	-	2	-	-	-	-	-	-	-	-	-	-	-	-	-	-	-	-	-	-	-	
	VF	2U09	-	-	-	-	-	-	-	-	-	-	-	-	-	-	-	-	-	-	-	-	-	-	-	-	-	FUTURE	
	TEF/VF	2L08	-	-	-	-	-	-	-	-	-	-	-	-	-	-	-	-	-	-	-	-	-	-	-	-	-	FUTURE	
TEF	FUTURE	-	-	-	-	-	-	-	-	-	-	-	-	-	-	-	-	-	-	B1b	KATHREIN 80010621	-	9.50	7.70	8.60	WITHIN SHROUD	NEW	FUTURE	
SECTOR 3 PROPOSED ANTENNA	TEF	3U21	13m (1/2")	1m (1/2")	-	14m	COAX	-	2	-	-	-	-	-	-	-	-	-	-	C1a	TELNET TNA660A10	270	12.50	9.80	11.15	WITHIN SHROUD	NEW	-	
	VF	3U21	-	-	-	-	-	-	-	-	-	-	-	-	-	-	-	-	-	-	-	-	-	-	-	-	-	FUTURE	
	TEF	3U09	13m (1/2")	1m (1/2")	-	14m	COAX	-	2	-	-	-	-	-	-	-	-	-	-	-	-	-	-	-	-	-	-	-	
	VF	3U09	-	-	-	-	-	-	-	-	-	-	-	-	-	-	-	-	-	-	-	-	-	-	-	-	-	FUTURE	
	TEF/VF	3L08	-	-	-	-	-	-	-	-	-	-	-	-	-	-	-	-	-	-	-	-	-	-	-	-	-	FUTURE	
TEF	FUTURE	-	-	-	-	-	-	-	-	-	-	-	-	-	-	-	-	-	-	C1b	KATHREIN 80010621	-	9.50	7.70	8.60	WITHIN SHROUD	NEW	FUTURE	

GENERAL NOTES:
1.1) USE WRITTEN DIMENSIONS ONLY
1.2) ALL DIMENSIONS ARE IN MM UNLESS SPECIFIED
1.3) ASSUME ALL SITE DETAILS ARE EXISTING UNLESS SPECIFIED

EQUIPMENT SCHEDULE

STATUS	OPERATOR	MANUFACTURER	TYPE	SIZE	COLOUR	COMMENTS
PROPOSED	TEF	TFL	LANCASTER	1898x798x1648	JET BLACK RAL9005	TO HOUSE TRANSMISSION PROVIDE DC POWER TEF FLEXI's MODULES

POWER SUPPLY SOURCE

STATUS	OPERATOR	MANUFACTURER	TYPE	SIZE	COLOUR	COMMENTS
PROPOSED	TEF	TFL	LANCASTER	1898x798x1648	JET BLACK RAL9005	SINGLE PHASE REC SUPPLY

TRANSMISSION ENCLOSURE						COMMENTS	TRANSMISSION INTER-CABINET CABLING			
STATUS	ENCLOSURE	TRANSMISSION SOLUTION (MICROWAVE ONLY/FIBRE ONLY (WITH PROVIDER NAME)/ MICROWAVE + FIBRE (WITH PROVIDER NAME))	U SPACE AVAILABLE	CURRENT TRANSMISSION KIT LOCATION	PROPOSED TRANSMISSION KIT LOCATION		CABLE TYPE	CABLE LENGTH	RADIO CONNECTION	TRANSMISSION CONNECTION
PROPOSED	LANCASTER	FIBRE (BT)	10	-	X	-	16 CORE COAX	6m	SMB SOCKET	BNC PLUG

DISH KEY

STATUS	OPERATOR	DISH REF	PART NO.	SIZE	BEARING	HEIGHT TO C/L
PROPOSED	TEF	D1	TBA	300mmØ	TBA	7.23m
PROPOSED	TEF	D2	TBA	300mmØ	TBA	7.23m

SUPPORT STRUCTURE KEY

STATUS	HEIGHT	MANUFACTURER	TYPE	COLOUR/FINISH	COMMENTS
PROPOSED	12.50m	TELNET	PANDORA TRI-SECTOR	JET BLACK RAL9005	-

ANTENNA REFERENCE KEY		FUNCTION KEY		STATUS KEY		OPERATOR KEY		FEEDER LENGTH & DIAMETER GUIDANCE NOTES	
A=	ANTENNA GROUP (A-Z)	1=	SECTOR (2,3 etc)	NEW =	NEW ONTO SITE	VF =	VODAFONE	TOTAL DISTANCE MEASURED FROM MHA TO BTS CABINET. NOTE: FOR STREET POLES THE TOTAL IS TO INCLUDE THE 1/2 FEEDER (TEF) & 1/2 FEEDER (VFU21) PRE-RIGGED IN THE POLE. IF FEEDER DIAMETER VARIES THE LENGTHS ARE TO BE ITEMISED SEQUENTIALLY IN THE COLUMNS FROM THE ANTENNA MHA TO THE BTS AS FOLLOWS: MAIN FEEDER, MAIN FEEDER JUMPER 1, MAIN FEEDER JUMPER 2. TOTAL LENGTH	
1=	CELL No. (1, 2, 3)	U=	UMTS (G=GSM) (L=LTE)	EXISTING =	ON SITE AND NOT BEING MOVED	TEF =	TELEFONICA		
b=	UNIQUE BAND REFERENCE	21=	2100 BAND (09=0900,18=1800)	RE-USE =	ON SITE BUT BEING MOVED				

REV	ISSUE	DATE	DRN	APP
A	FIRST ISSUE	28.11.16	NP	GD

© THIS DRAWING IS THE COPYRIGHT OF NET COVERAGE SOLUTIONS LTD AND MAY NOT BE REPRODUCED OR DISCLOSED TO A THIRD PARTY IN ANY FORM WITHOUT WRITTEN PERMISSION



NET COVERAGE SOLUTIONS
CRAVEN COURT
STANHOPE ROAD
CAMBERLEY
SURREY GU15 3BS
TEL: +44(0)1276 854440
FAX: +44(0)1276 854450

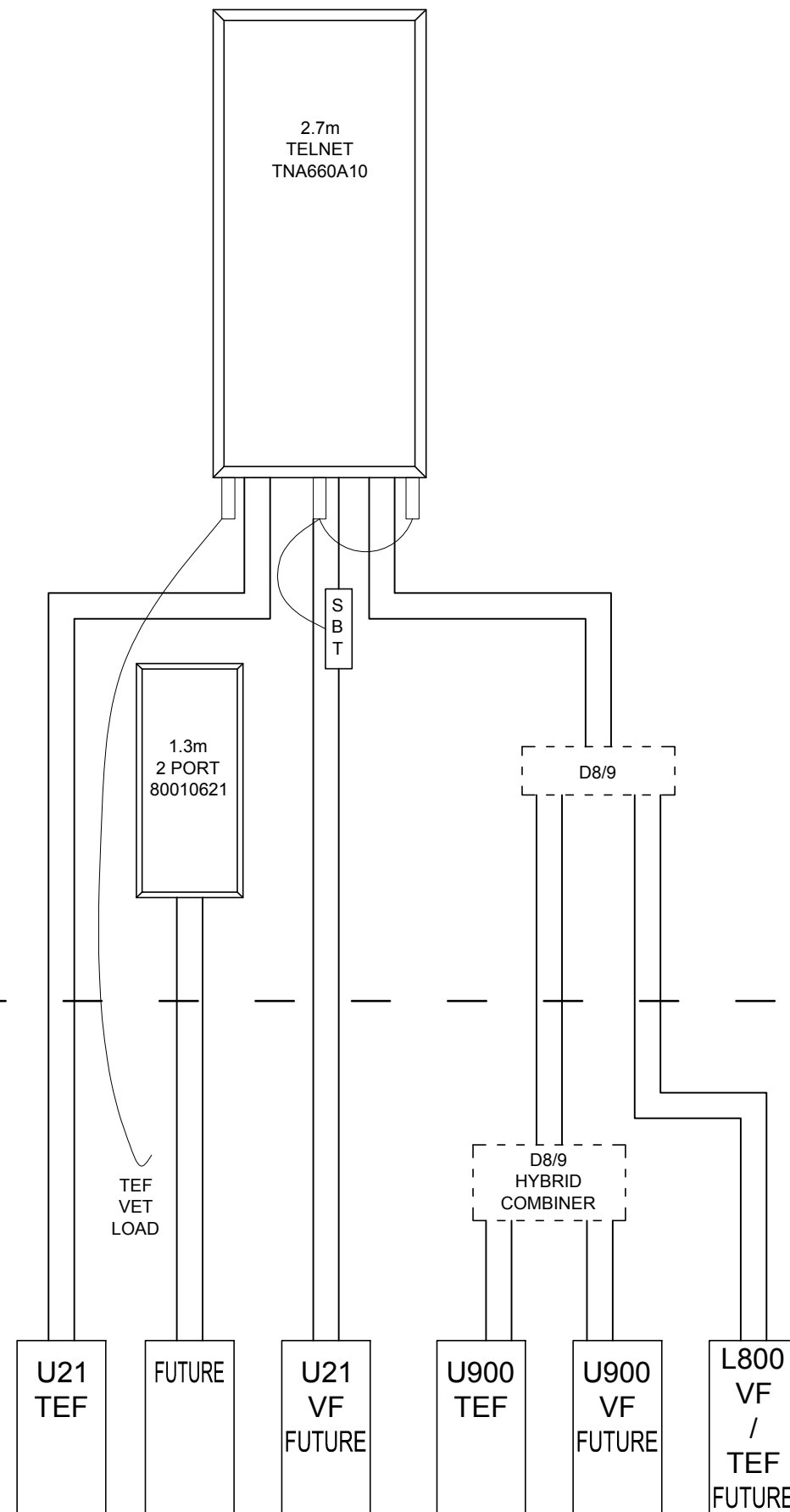


OPERATOR REF NO. CTILid:234868 TEF:79373
OPERATOR: CTIL
DRAWING TITLE: ANTENNA AND EQUIPMENT SCHEDULE PROPOSED
SCALE: N/A
SITE NO. 79373
SITE NAME: POPLAR DOCK MARINA
SITE ADDRESS: POPLAR DOCK MARINA PRESTON'S ROAD ISLE OF DOGS LONDON

OS GRID REFERENCE:
538375/180316

DRAWN: NP	CHK: GD	APP: GD
DATE: 28.11.16		
SITE NO. 79373	OPERATOR - CTIL	DRG NO. 501 - REVISION A

ORIGINAL DRAWING SIZE: A3



ANTENNA SCHEMATIC (N.T.S)

GENERAL NOTES:

- 1.1) USE WRITTEN DIMENSIONS ONLY
- 1.2) ALL DIMENSIONS ARE IN MM UNLESS SPECIFIED
- 1.3) ASSUME ALL SITE DETAILS ARE EXISTING UNLESS SPECIFIED

A	FIRST ISSUE	28.11.16	NP	GD
REV	ISSUE	DATE	DRN	APP

© THIS DRAWING IS THE COPYRIGHT OF NET COVERAGE SOLUTIONS LTD AND MAY NOT BE REPRODUCED OR DISCLOSED TO A THIRD PARTY IN ANY FORM WITHOUT WRITTEN PERMISSION



NET COVERAGE SOLUTIONS
 CRAVEN COURT
 STANHOPE ROAD
 CAMBERLEY
 SURREY GU15 3BS
 TEL: +44(0)1276 854440
 FAX: +44(0)1276 854450



CTIL

OPERATOR REF NO. CTILid:234868 TEF:79373

OPERATOR: CTIL

DRAWING TITLE: ANTENNA SCHEMATIC PROPOSED

SCALE: N/A

SITE NO. 79373

SITE NAME: POPLAR DOCK MARINA

SITE ADDRESS: POPLAR DOCK MARINA
 PRESTON'S ROAD
 ISLE OF DOGS
 LONDON

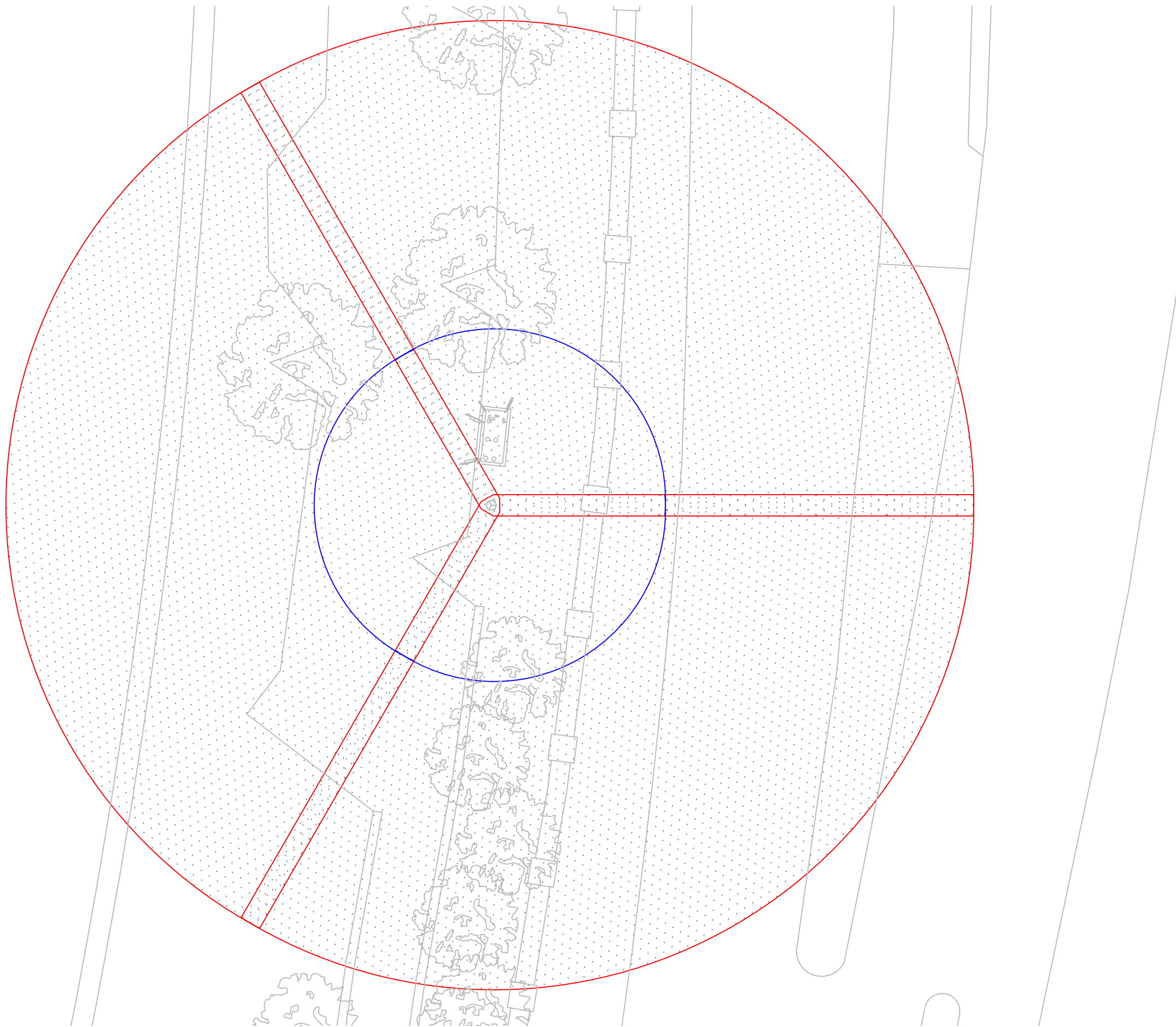
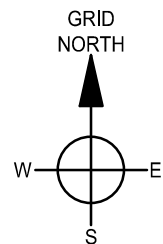
OS GRID REFERENCE:
 538375/180316

DRAWN: NP CHK: GD APP: GD

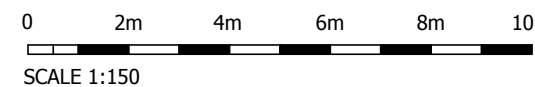
DATE: 28.11.16

SITE NO.	OPERATOR	DRG NO.	REVISION
79373	- CTIL -	502	- A

ORIGINAL DRAWING SIZE: A3



PROPOSED ICNIRP PLAN (SCALE 1:150)



GENERAL NOTES:

- 1.1) USE WRITTEN DIMENSIONS ONLY
- 1.2) ALL DIMENSIONS ARE IN MM UNLESS SPECIFIED
- 1.3) ASSUME ALL SITE DETAILS ARE EXISTING UNLESS SPECIFIED

A	FIRST ISSUE	28.11.16	NP	GD
REV	ISSUE	DATE	DRN	APP

© THIS DRAWING IS THE COPYRIGHT OF NET COVERAGE SOLUTIONS LTD AND MAY NOT BE REPRODUCED OR DISCLOSED TO A THIRD PARTY IN ANY FORM WITHOUT WRITTEN PERMISSION



NET COVERAGE SOLUTIONS
 CRAVEN COURT
 STANHOPE ROAD
 CAMBERLEY
 SURREY GU15 3BS

TEL: +44(0)1276 854440
 FAX: +44(0)1276 854450



CTIL

OPERATOR REF NO. CTILid:234868 TEF:79373

OPERATOR: CTIL

DRAWING TITLE: ICNIRP PLAN
 PROPOSED

SCALE: 1:150

SITE NO. 79373

SITE NAME: POPLAR DOCK MARINA

SITE ADDRESS: POPLAR DOCK MARINA
 PRESTON'S ROAD
 ISLE OF DOGS
 LONDON

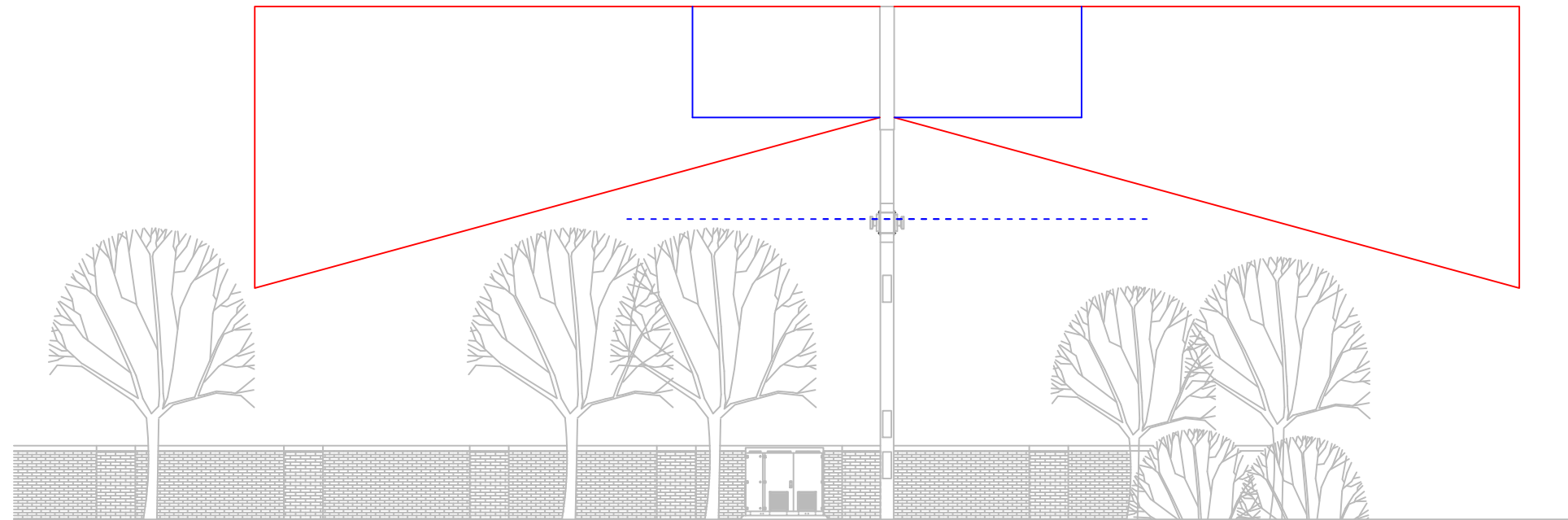
OS GRID REFERENCE:
 538375/180316

DRAWN: NP CHK: GD APP: GD

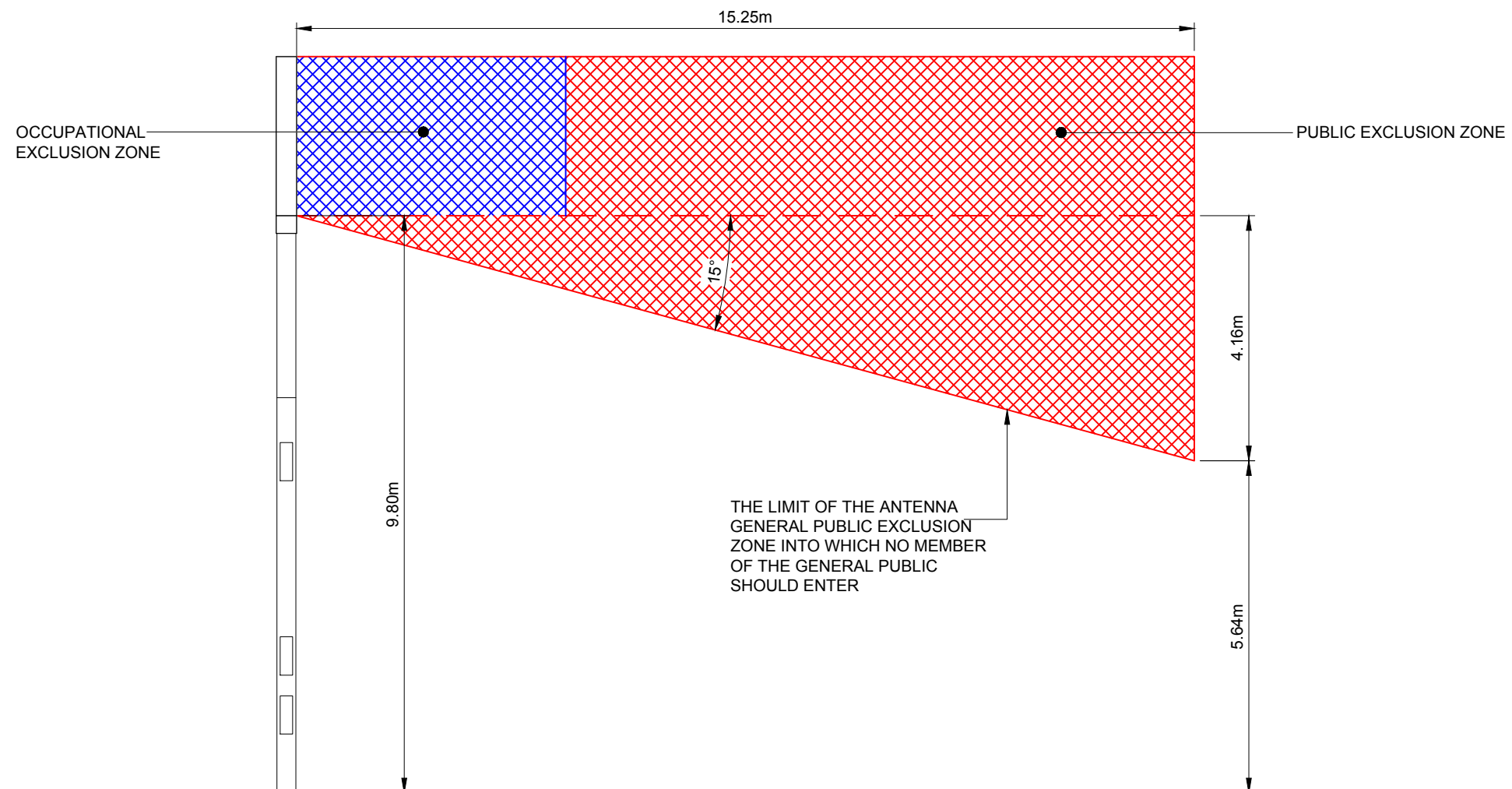
DATE: 28.11.16

SITE NO.	OPERATOR	DRG NO.	REVISION
79373	- CTIL -	801	- A

ORIGINAL DRAWING SIZE: A3



PROPOSED ICNIRP ELEVATION (SCALE 1:150)



ICNIRP DETAILS - STREET FURNITURE STANDARD OCCUPATIONAL AND PUBLIC CASE 2 (NTS)

GENERAL NOTES:

- 1.1) USE WRITTEN DIMENSIONS ONLY
- 1.2) ALL DIMENSIONS ARE IN MM UNLESS SPECIFIED
- 1.3) ASSUME ALL SITE DETAILS ARE EXISTING UNLESS SPECIFIED

REV	ISSUE	DATE	DRN	APP
A	FIRST ISSUE	28.11.16	NP	GD

© THIS DRAWING IS THE COPYRIGHT OF NET COVERAGE SOLUTIONS LTD AND MAY NOT BE REPRODUCED OR DISCLOSED TO A THIRD PARTY IN ANY FORM WITHOUT WRITTEN PERMISSION



NET COVERAGE SOLUTIONS
 CRAVEN COURT
 STANHOPE ROAD
 CAMBERLEY
 SURREY GU15 3BS
 TEL: +44(0)1276 854440
 FAX: +44(0)1276 854450



OPERATOR REF NO. CTILid:234868 TEF:79373

OPERATOR: CTIL

DRAWING TITLE: ICNIRP ELEVATION AND DETAILS PROPOSED

SCALE: AS SHOWN

SITE NO. 79373

SITE NAME: POPLAR DOCK MARINA

SITE ADDRESS: POPLAR DOCK MARINA
 PRESTON'S ROAD
 ISLE OF DOGS
 LONDON

OS GRID REFERENCE:
 538375/180316

DRAWN: NP CHK: GD APP: GD

DATE: 28.11.16

SITE NO.	OPERATOR	DRG NO.	REVISION
79373	- CTIL -	802	- A

ORIGINAL DRAWING SIZE: A3