

Summary Terms & Conditions

Casual and Visitor Towpath Moorings in Thrupp

The towpath between bridges 220 and 224 is divided into zones reflecting their relative popularity and proximity to local pubs and other services. Time limits are signed on towpath posts along the towpath verge and explanatory signs are located at either end of the length.

The signed time limits indicate the maximum length of stay within a zone during any one visit. Additionally, there is a limit to the total number of days your boat may spend within the area in any one visit and also in any one calendar month, without payment.

An extended stay charge of £25 (including VAT) per day applies if:

- your boat does not move on after the maximum stay time in a zone for a single visit, or
- your boat does not move on after 7 consecutive days in the mooring area, or
- your boat spends more than 14 days in total in the mooring area in any one calendar month.

For full Terms and Conditions please see: canalrivertrust.org.uk/vmthrupp

Useful contact numbers:

Canal & River Trust Out of Hours Emergencies: 0800 47 999 47
Your location is: Canal Road, Thrupp, near Kidlington, OX5 1JZ.
Canal & River Trust Customer Service: (8am – 6pm): 0303 040 4040

This charge reflects our costs of keeping the visitor moorings available.

Holiday Hire boats displaying a valid business licence will be exempt from the number of visits in a calendar month limit but must adhere to all other conditions. Roving Traders displaying a valid business licence may stay in a two day zone for four days but must adhere to all other conditions. Only two Roving Traders may moor in a zone at any one time.

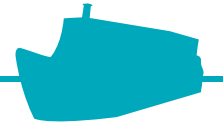
Mooring Rangers record daily the index number, date, time and location of each moored boat. This information is the basis for the calculation of extended stay charges.

Reasonable efforts will be made to contact the boat's licence holder to give warning and notification of extended stay charges. It is however your responsibility to keep track of the time limit and move on without waiting for a notification.

Extended stay charges will be invoiced monthly and recorded on your boat licence account. Your account must be paid in full within 28 days. Debts will be recovered through our normal processes which may include obtaining a County Court judgment.



Canal &
River Trust



Welcome to Thrupp

We hope you enjoy your stay

The map in this leaflet shows the various mooring zones in Thrupp between Bridge 220 (Shipton Bridge) and Bridge 224 (Langford Lane Bridge). They include 2 day, 7 day or 14 day moorings – look for the signs on the towpath posts.

Mooring in the zones is free for the published time. An extended stay charge of £25 (including VAT) per day applies if ...

- you do not move on after the maximum stay time within any one of the zones between bridges 220 and 224
- you stay longer than 14 consecutive days between bridges 220 and 224, or
- you spend more than 14 days between bridges 220 and 224 during any calendar month.

The area is visited daily by visitor

mooring rangers, volunteering on behalf of the Canal & River Trust, who record your boat number. Extended stay charges will be invoiced monthly and recorded on your boat licence account.

Longer stay times may apply during Winter (1st November – the day before Good Friday). Please check the stay times on the towpath posts.

The lengths marked as 'private moorings' are managed by Canal & River Trust, Thrupp Canal Cruising Club and Oxfordshire Narrowboats for boaters with long term permits.

Please respect the mooring zones they are design to ensure mooring space is shared fairly between all.



canalrivertrust.org.uk/vmthrupp




Canal & River Trust

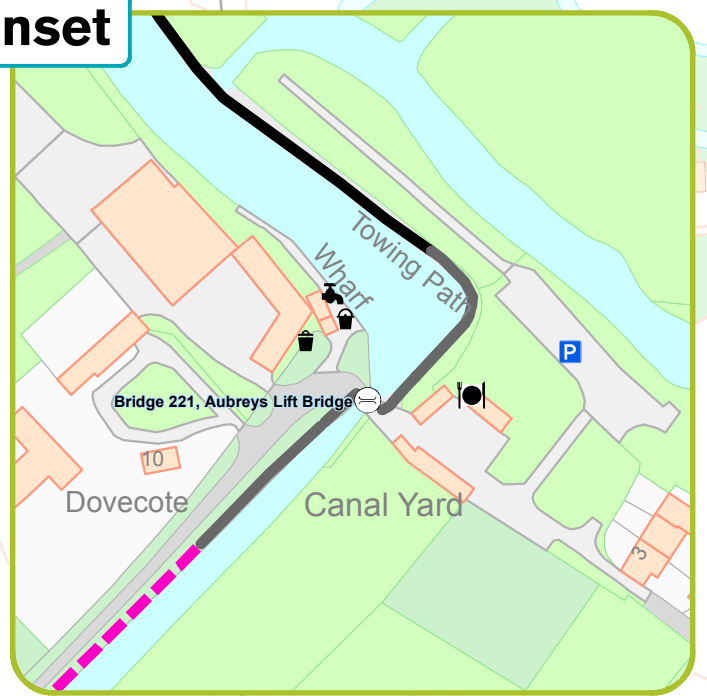
Mooring Zones

- - - 2 Day
- - - 7 Day
- - - 14 Day
- No Mooring
- Long term / Private Moorings
- Start/End of Visitor Moorings

**Maximum stay in area:
Single Visit - 14 Days
Calendar Month - 14 Days**



Inset



See Inset

KEY

- | | | | |
|--|-------------|--|-------------|
| | Bridges | | Bin |
| | Locks | | Cafe |
| | Pubs | | Car Park |
| | Elsan Point | | Water Point |

From the North
Banbury

Bridge 220, Shipton Bridge

Bridge 221, Aubreys Lift Bridge

Bridge 223, Sparrow Gap Bridge

Conservation Area

Bridge 224, Langford Lane Bridge

From the South
Oxford